$5.00

2025
Putnam County
Ohio

Putnam County Courthouse - Ottawa, Ohio

Plat Book

Prepared By:

Michael L. Lenhart P.E., P.S.
Putnam County Engineer

ORC 5543.04

LATEST UPDATES ONLINE: HTTPS://PUTNAMCOUNTYGIS.COM/GIS/

PUTNAM COUNTY OHIO

Quarter Section Index

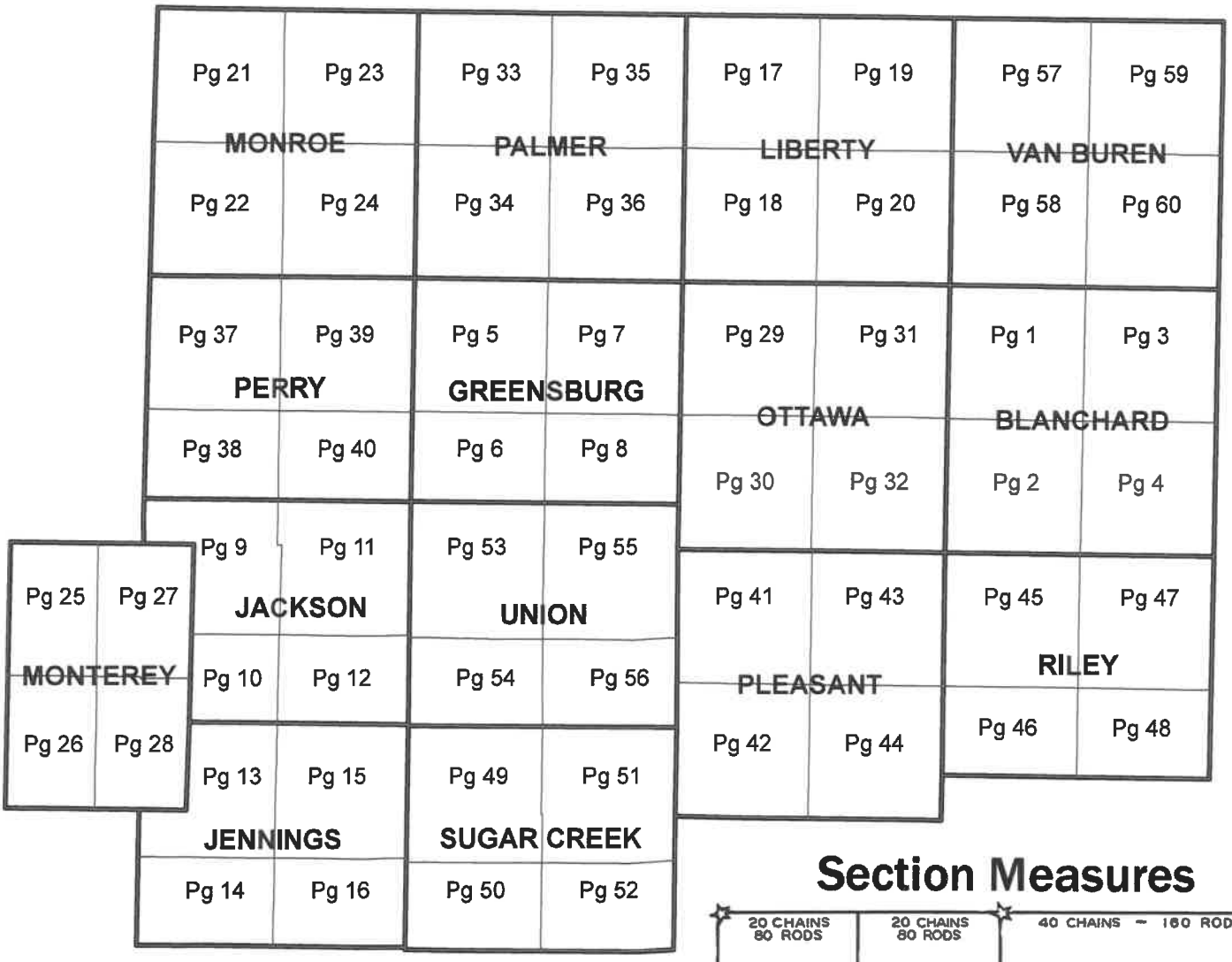

Section Measures

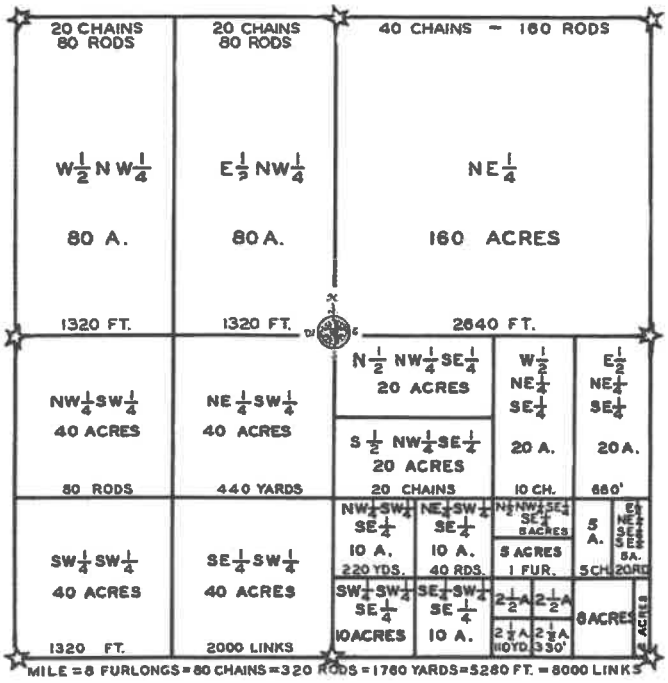

Road Index

STATE ROAD
188 Miles

COUNTY ROAD
330 Miles

TOWNSHIP ROAD
614 Miles

N

Map Date
January 8, 2025

MICHAEL L. LENHART P.E. P.S.
PUTNAM COUNTY ENGINEER

Blanchard Township
Northwest Quarter

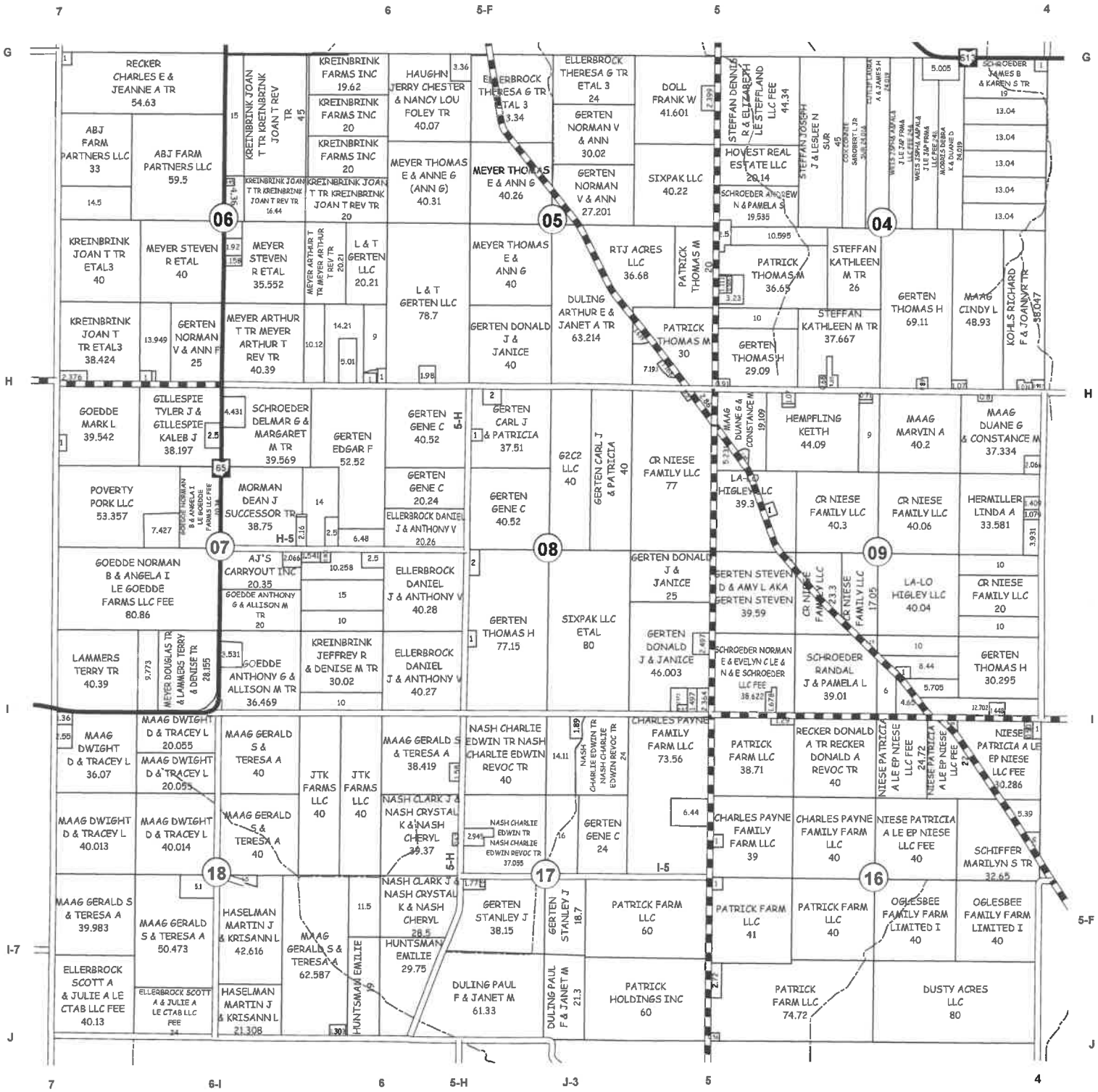

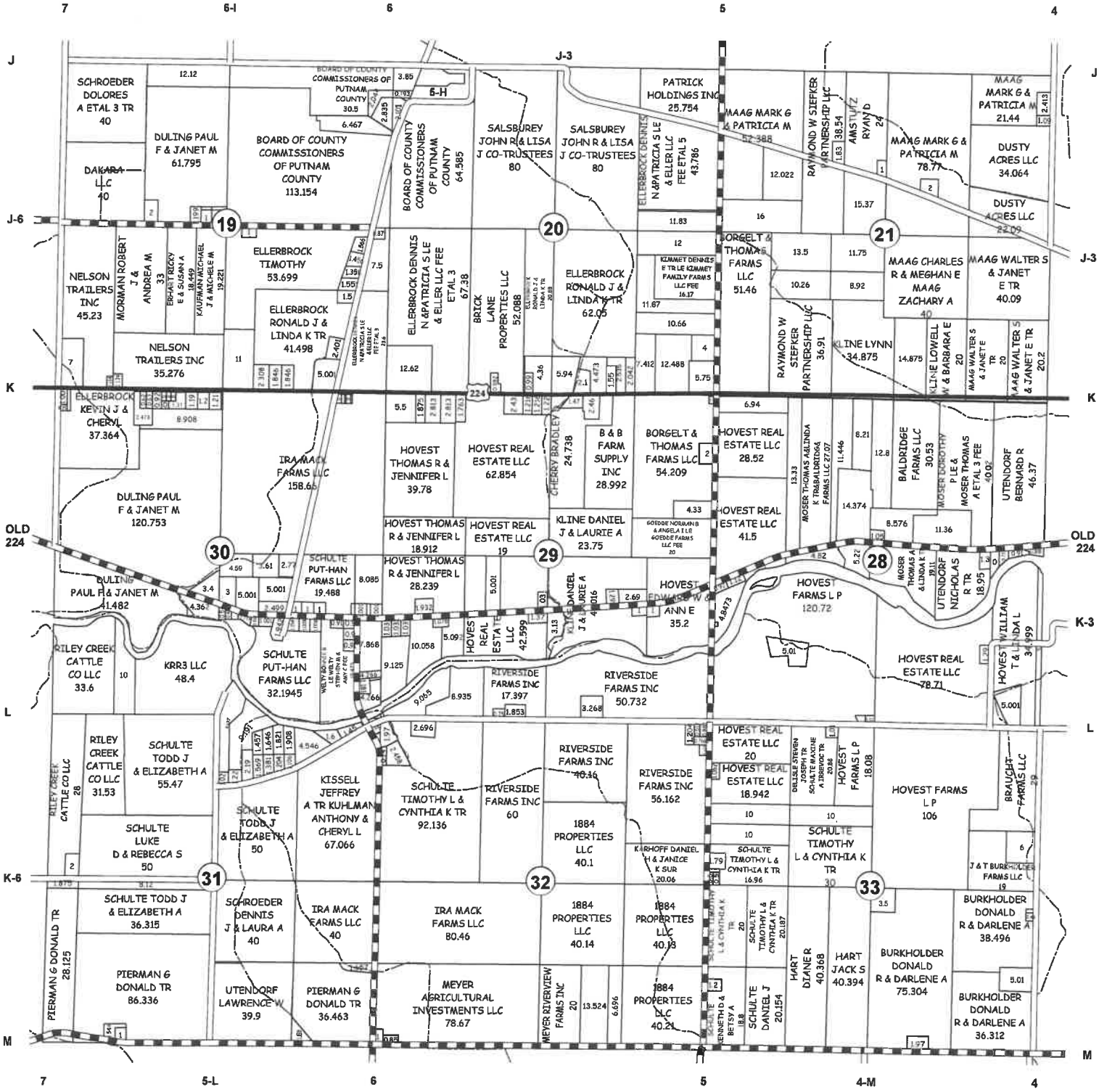

Blanchard Township
Southwest Quarter

Blanchard Township
Northeast Quarter

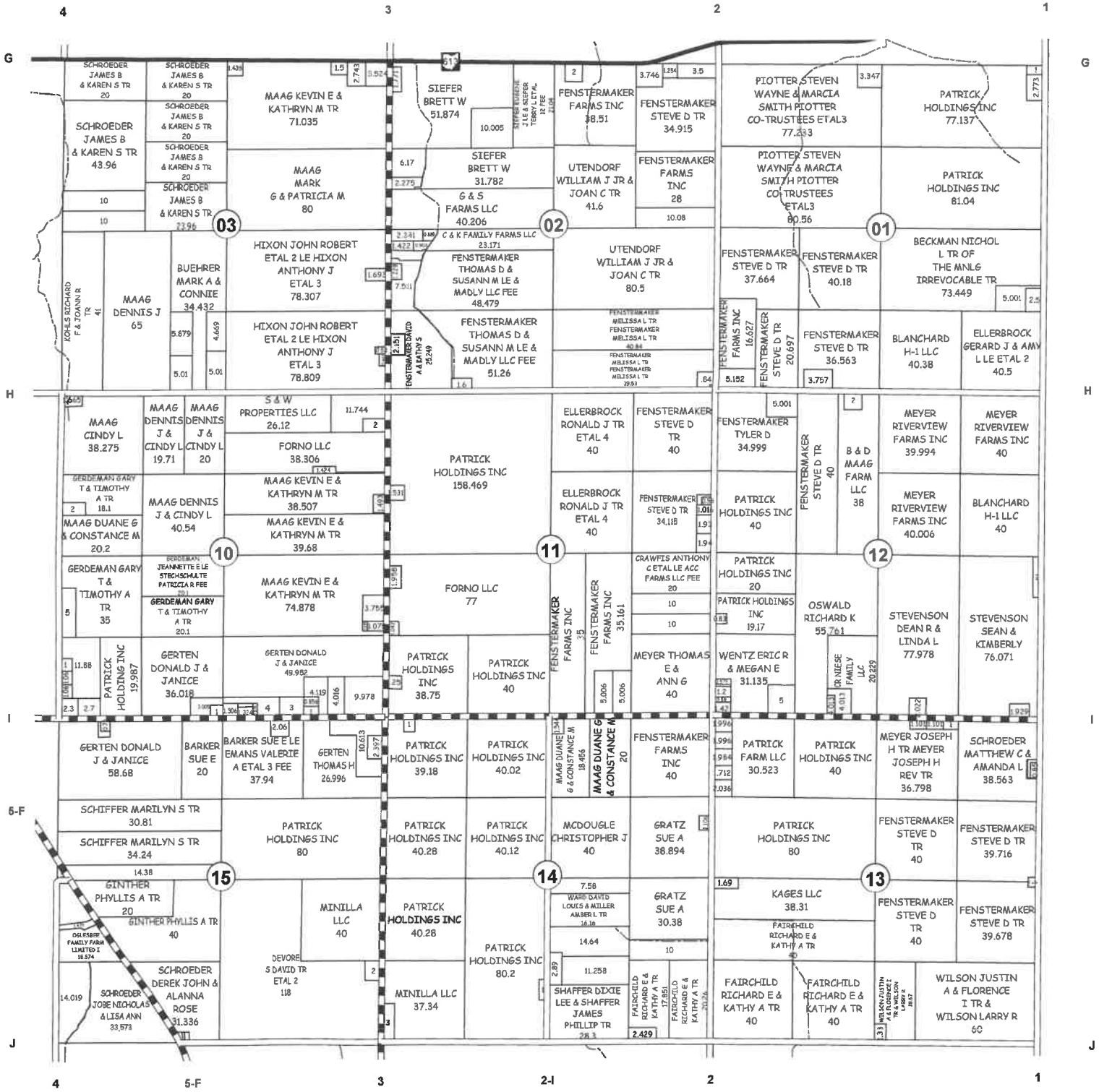

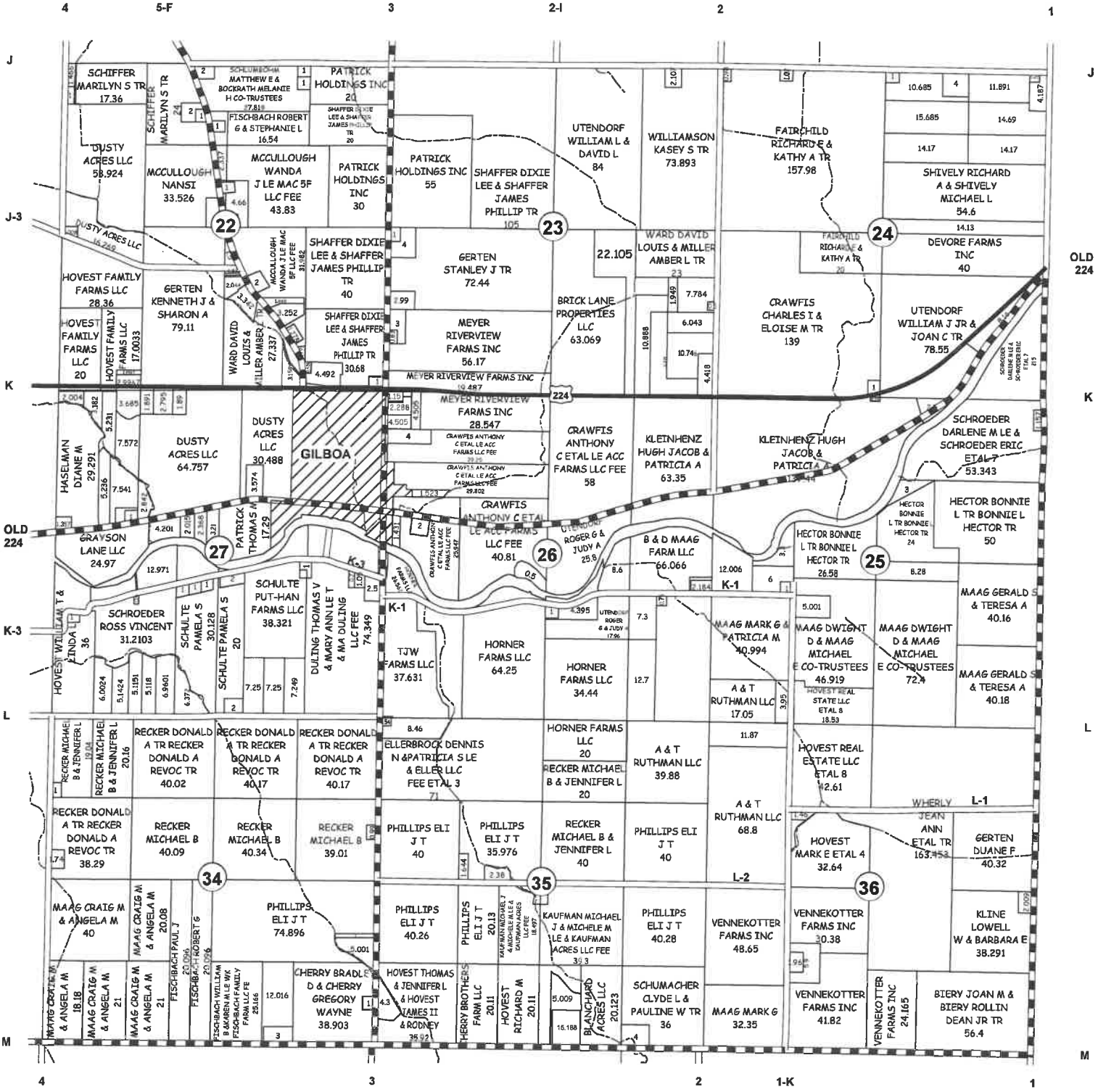

Blanchard Township
Southeast Quarter

Greensburg Township
Northwest Quarter

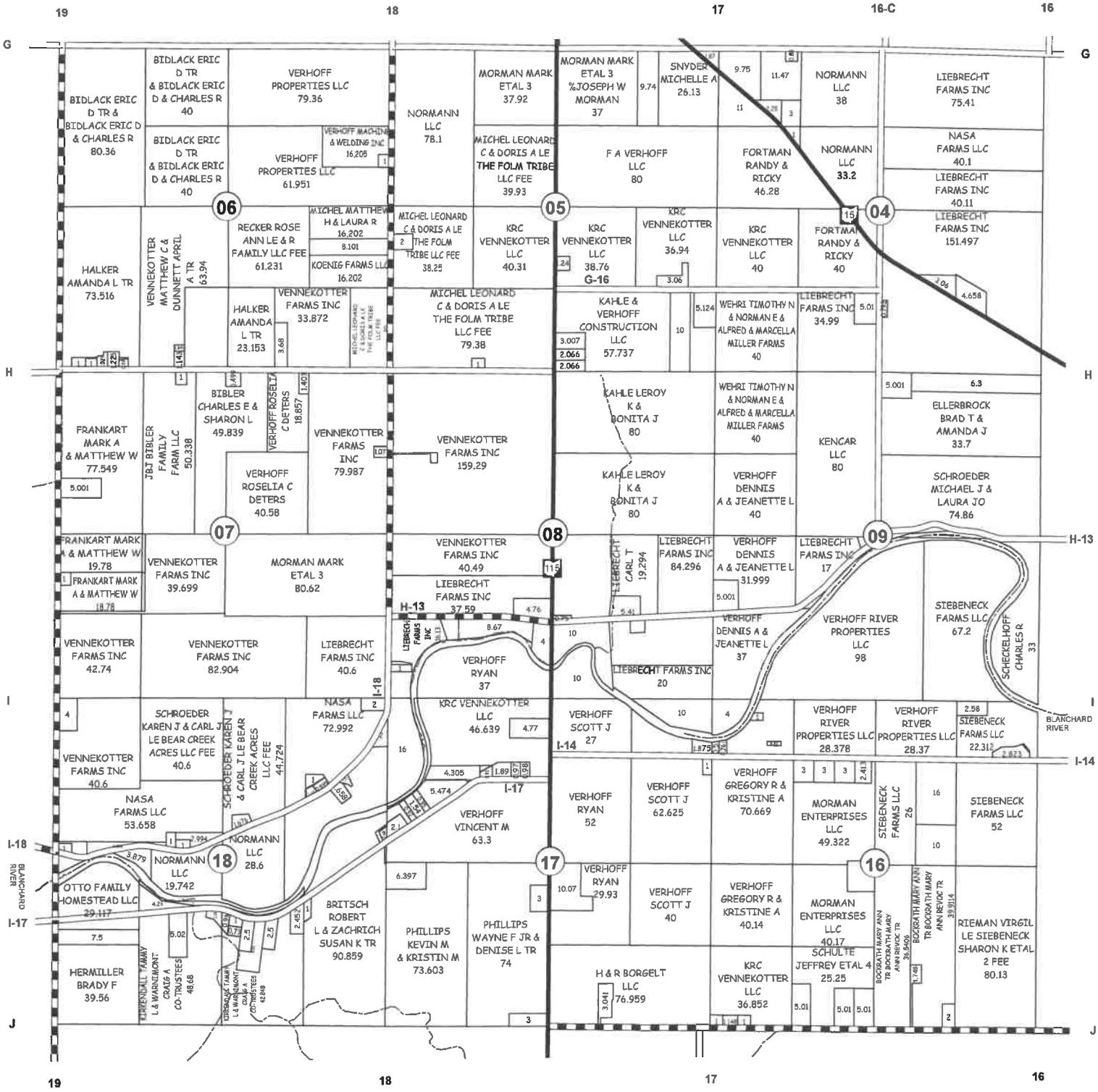

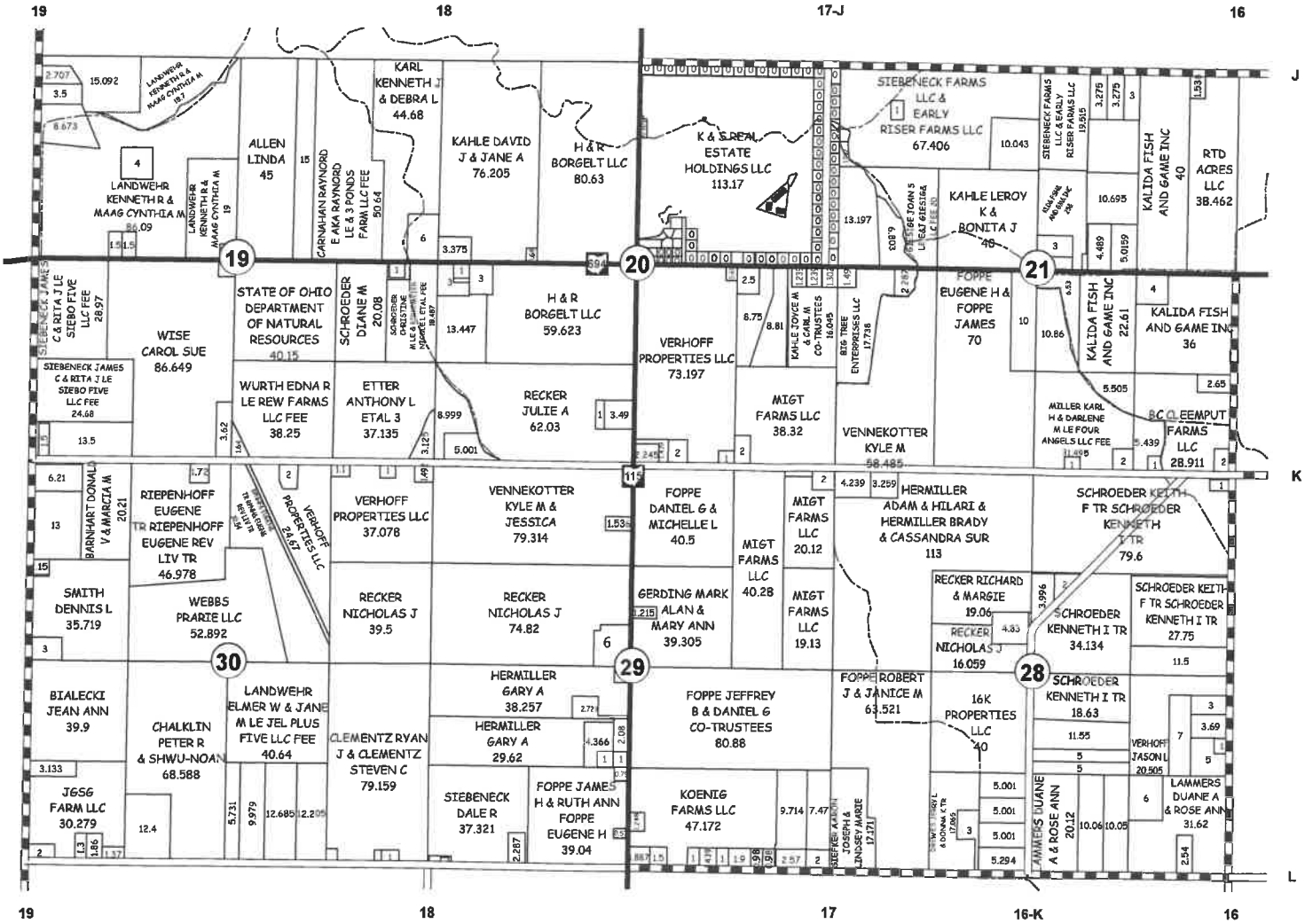

Greensburg Township
Southwest Quarter

Greensburg Township
Northeast Quarter

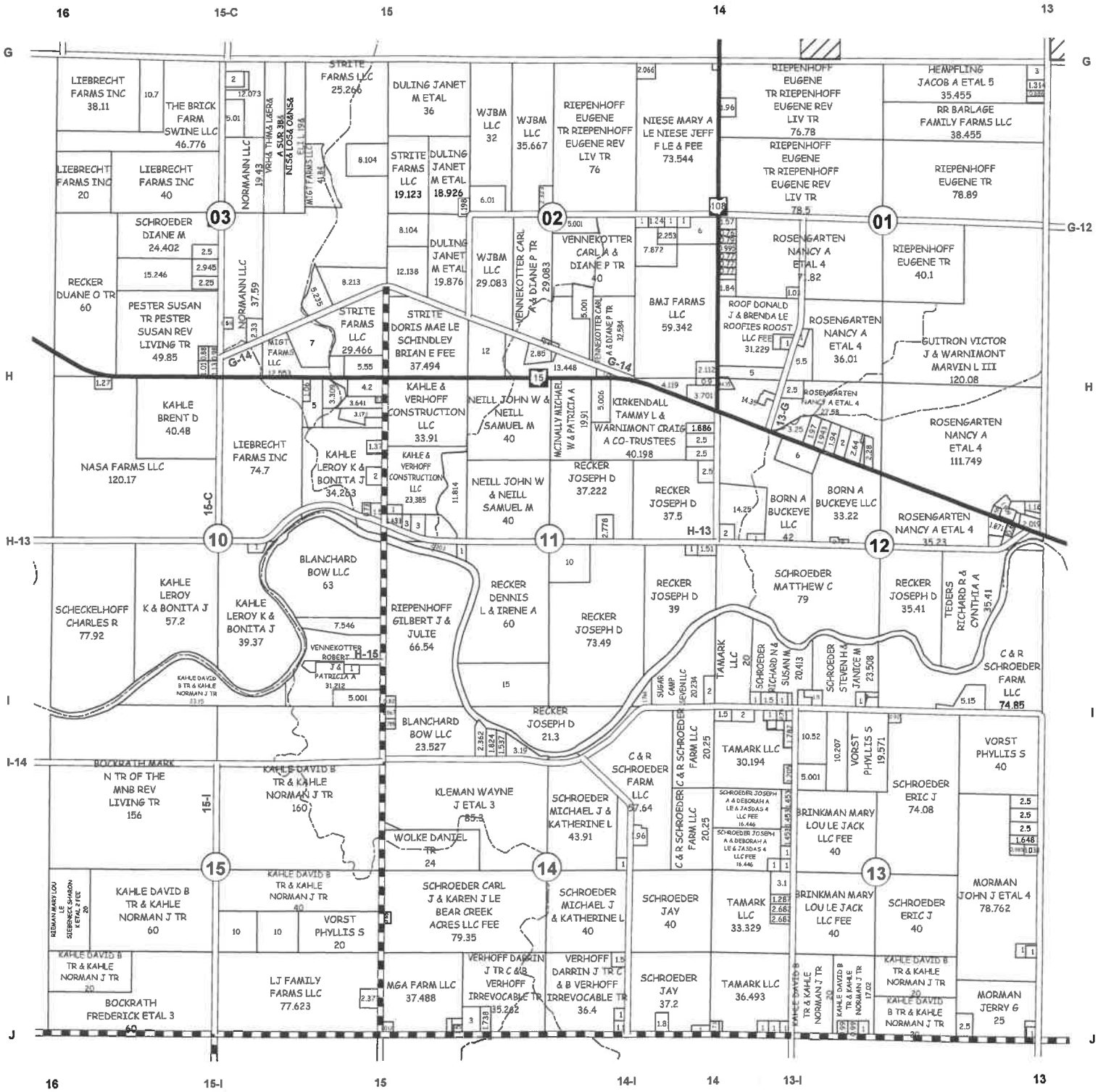

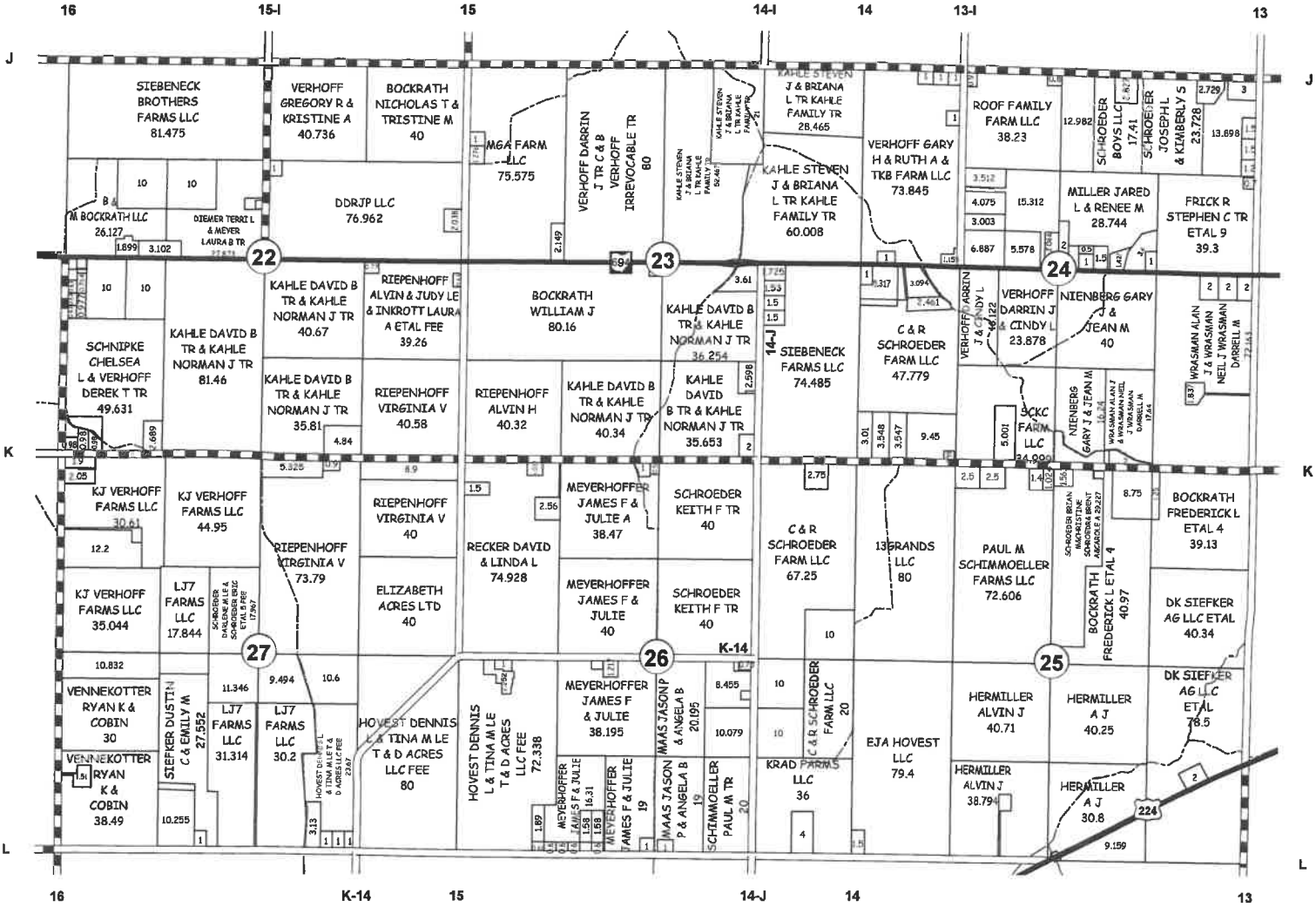

Greensburg Township
Southeast Quarter

Jackson Township
Northwest Quarter

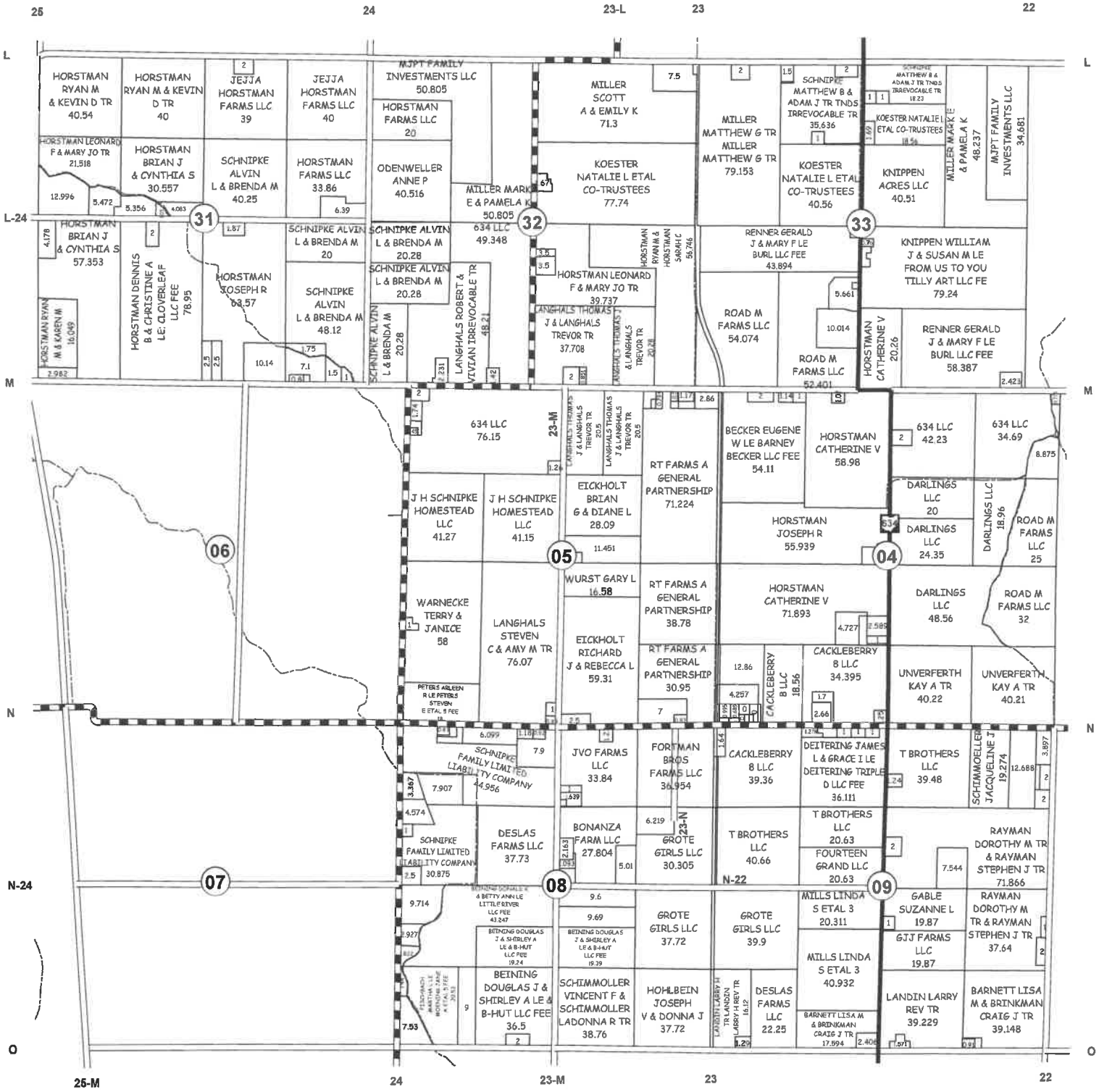

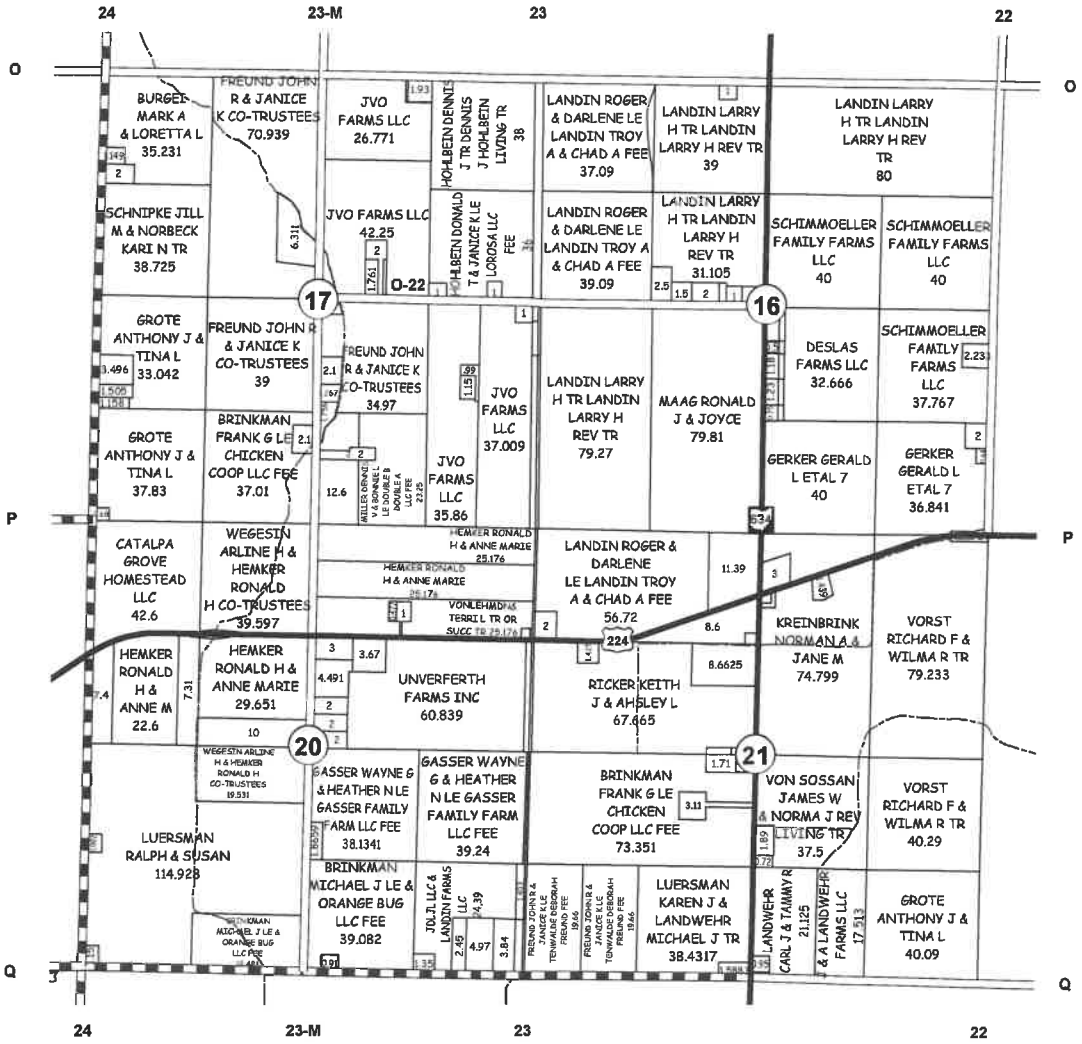

Jackson Township
Southwest Quarter

Jackson Township
Northeast Quarter

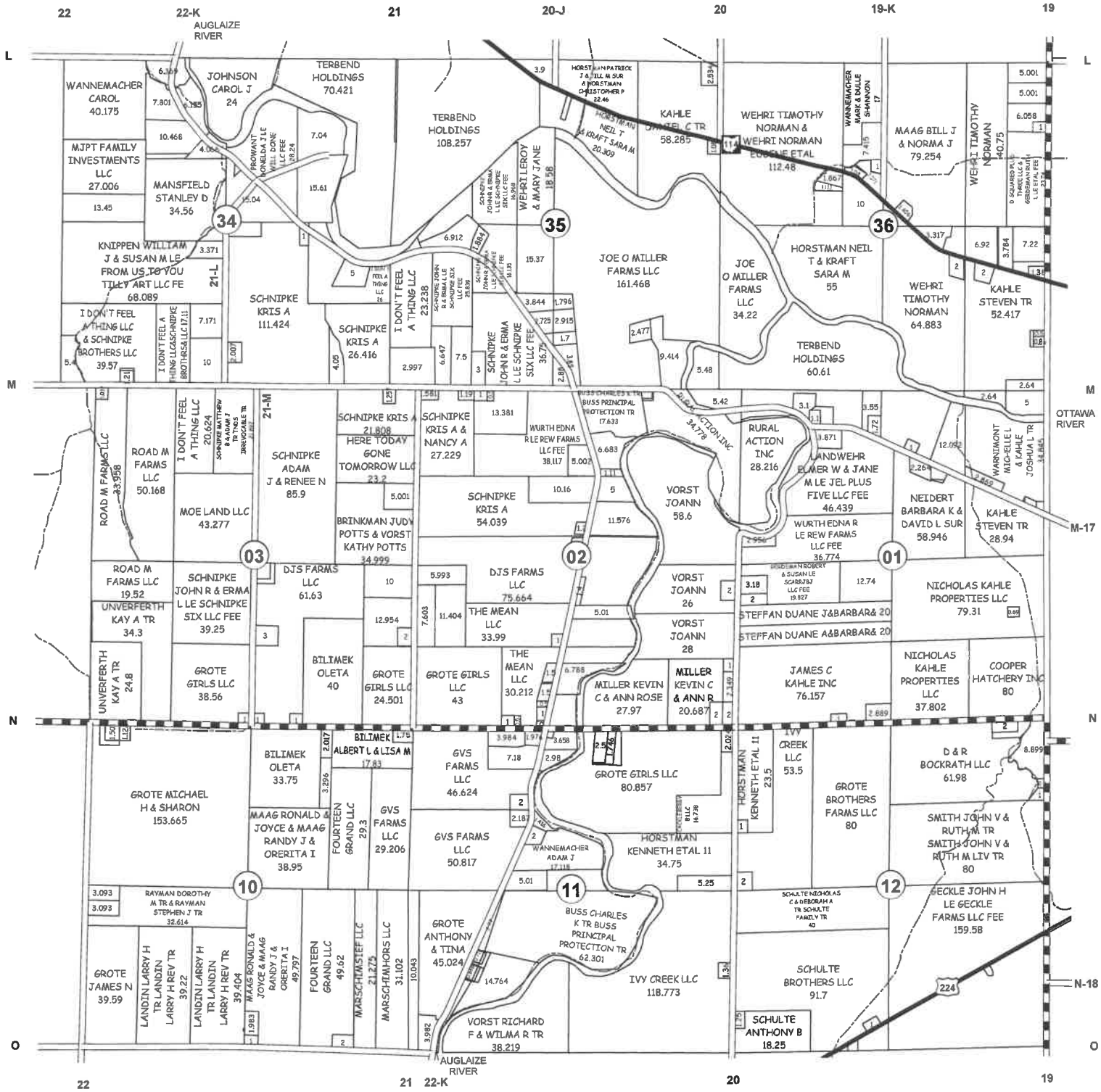

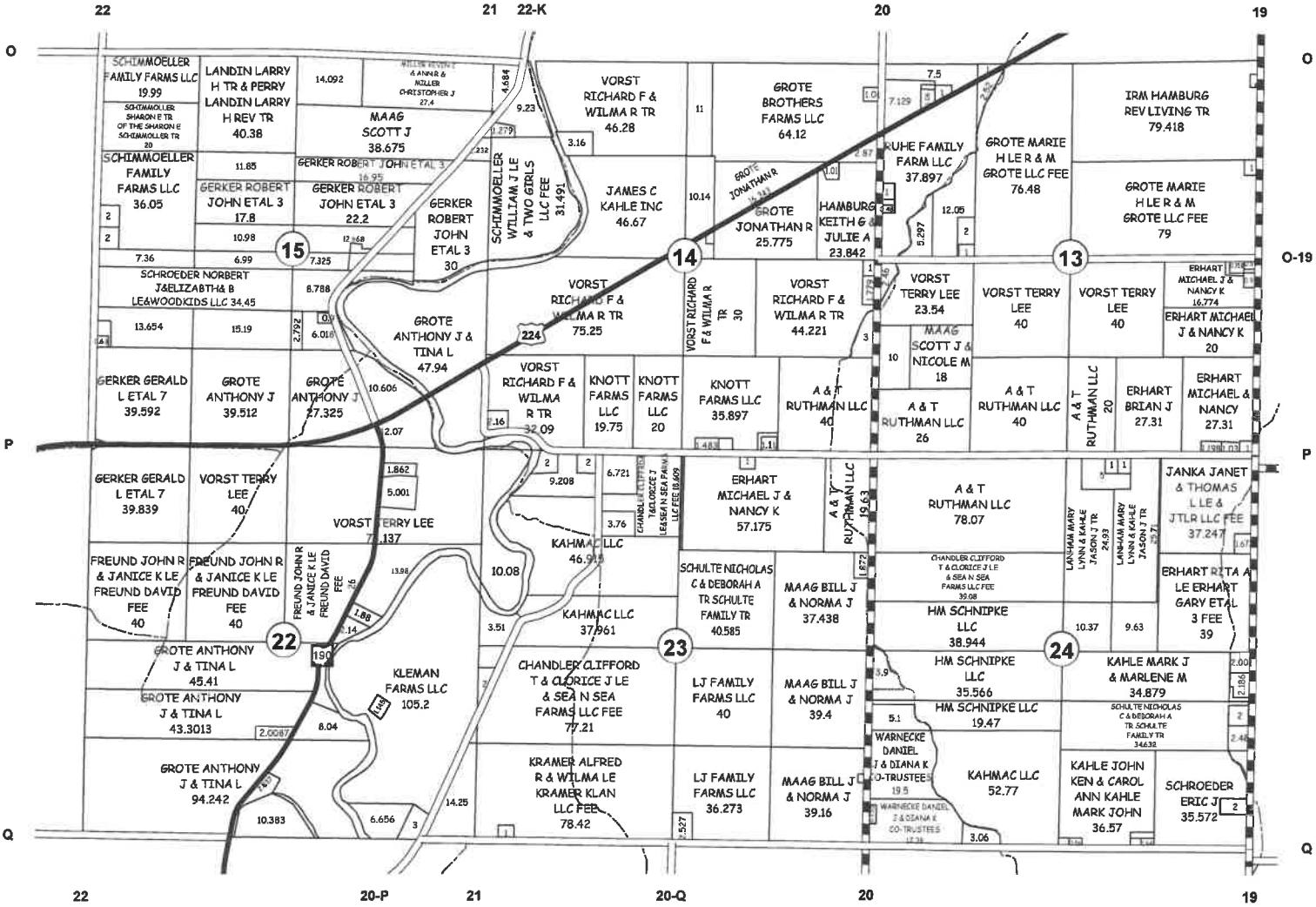

Jackson Township
Southeast Quarter

Jennings Township
Northwest Quarter

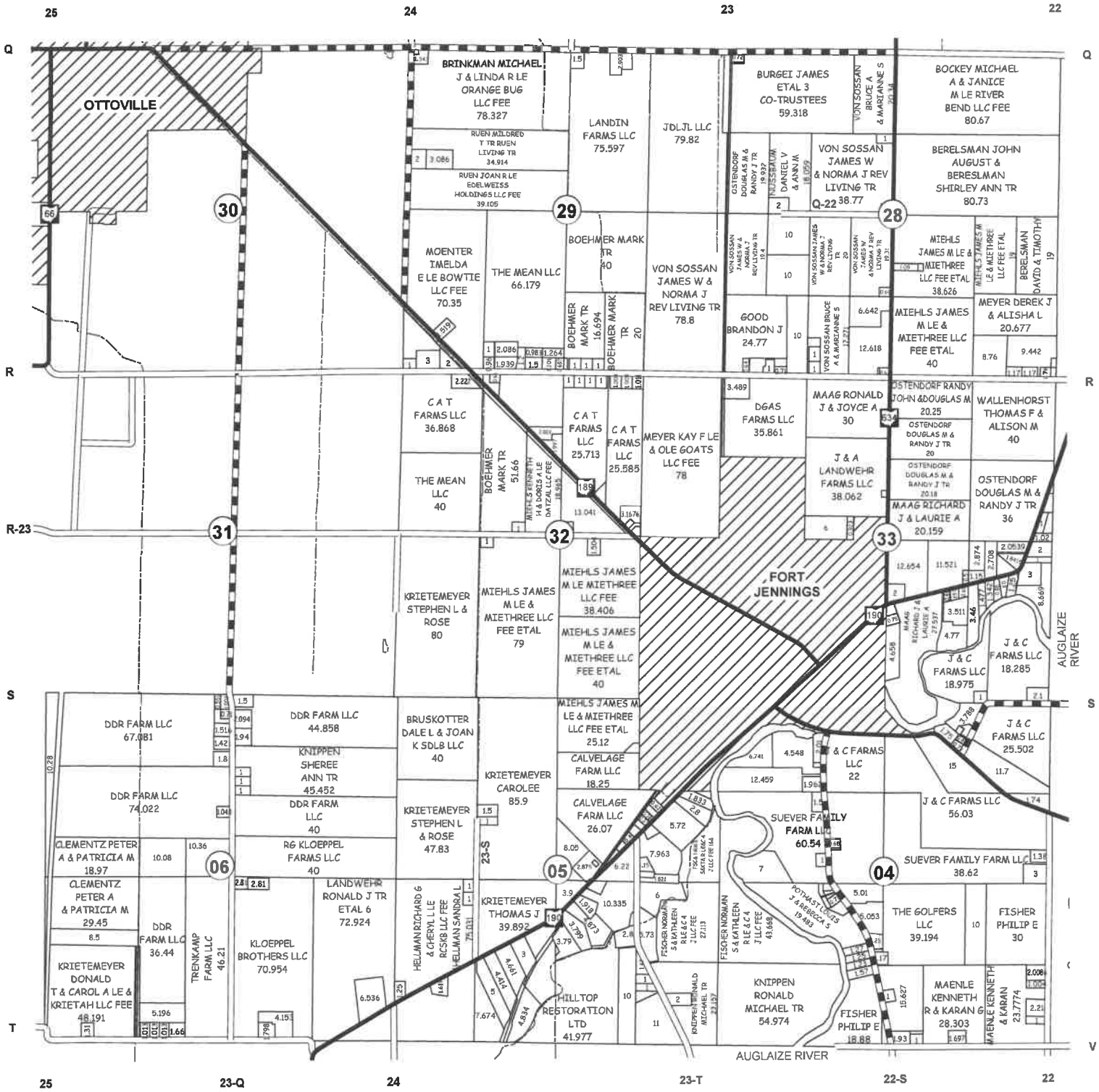

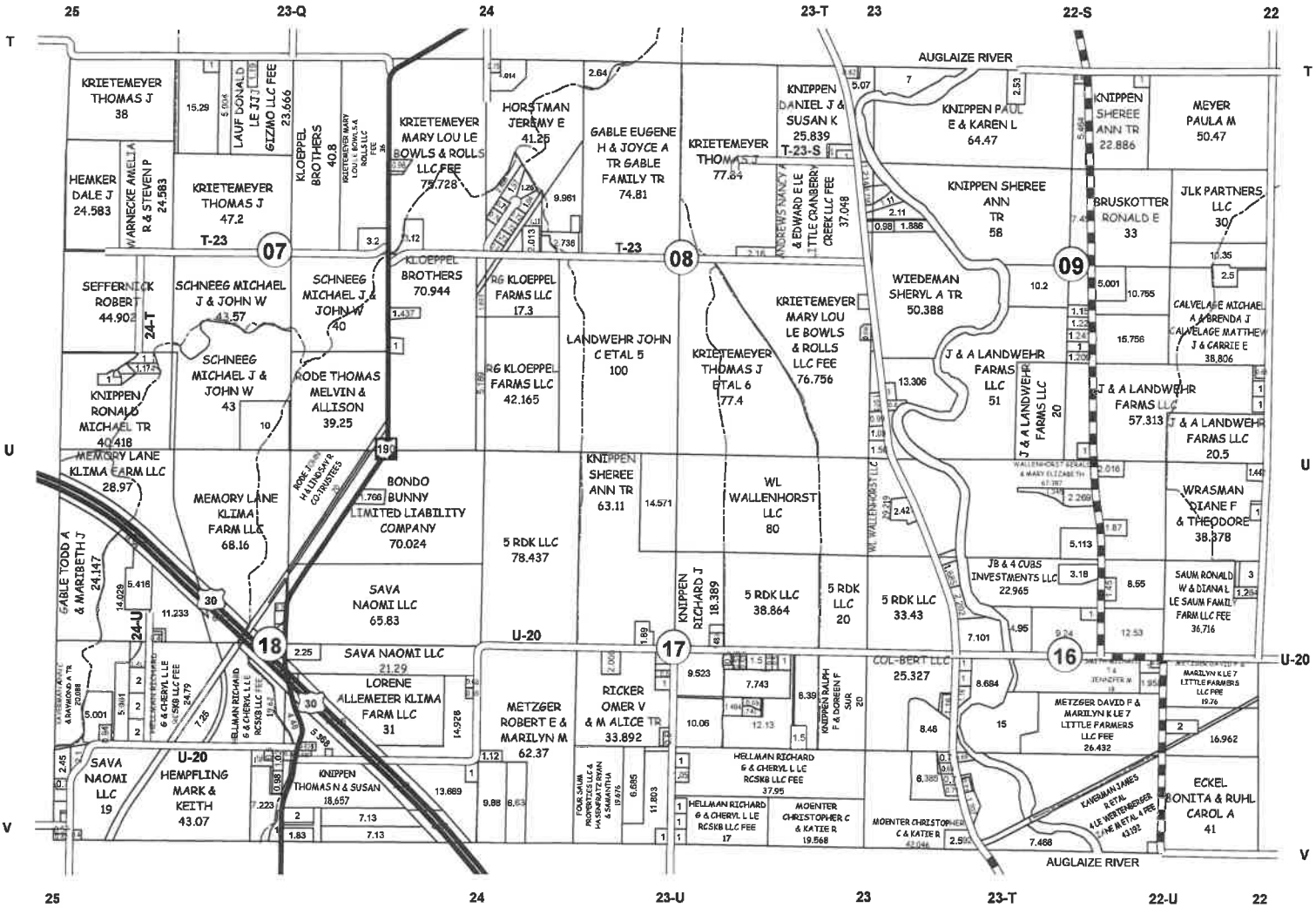

Jennings Township
Southwest Quarter

Jennings Township
Northeast Quarter

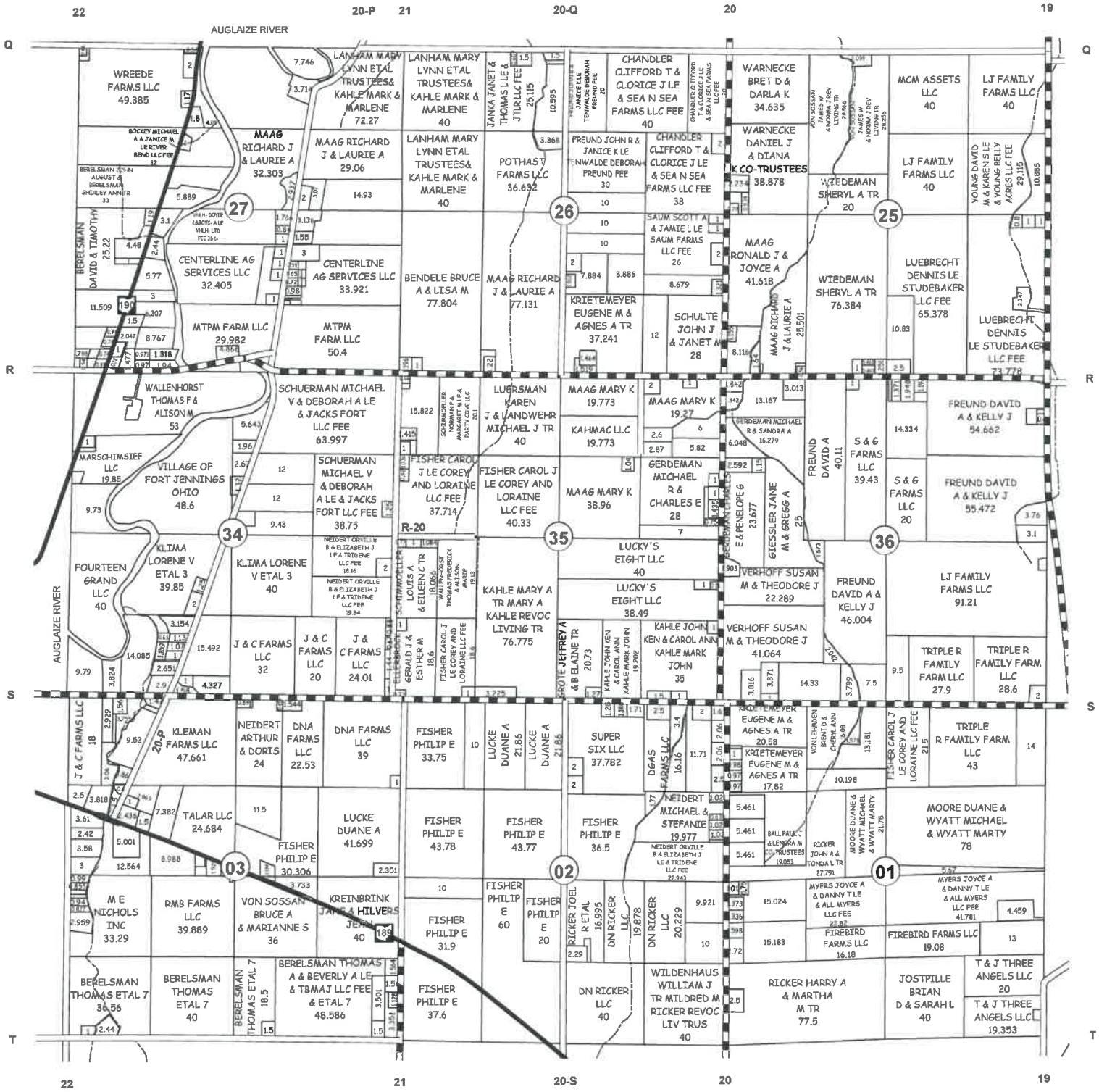

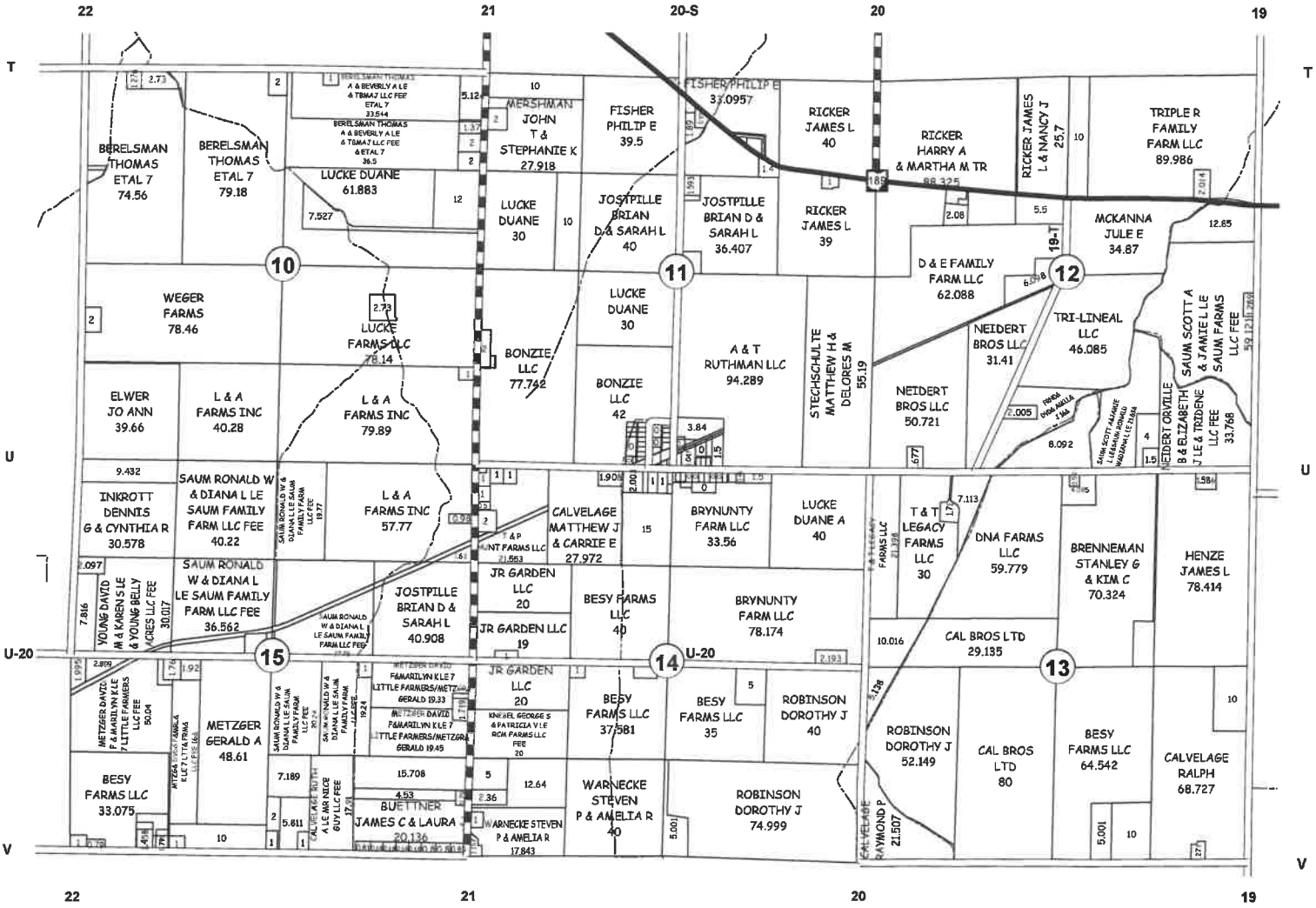

Jennings Township
Southeast Quarter

Liberty Township
Northwest Quarter

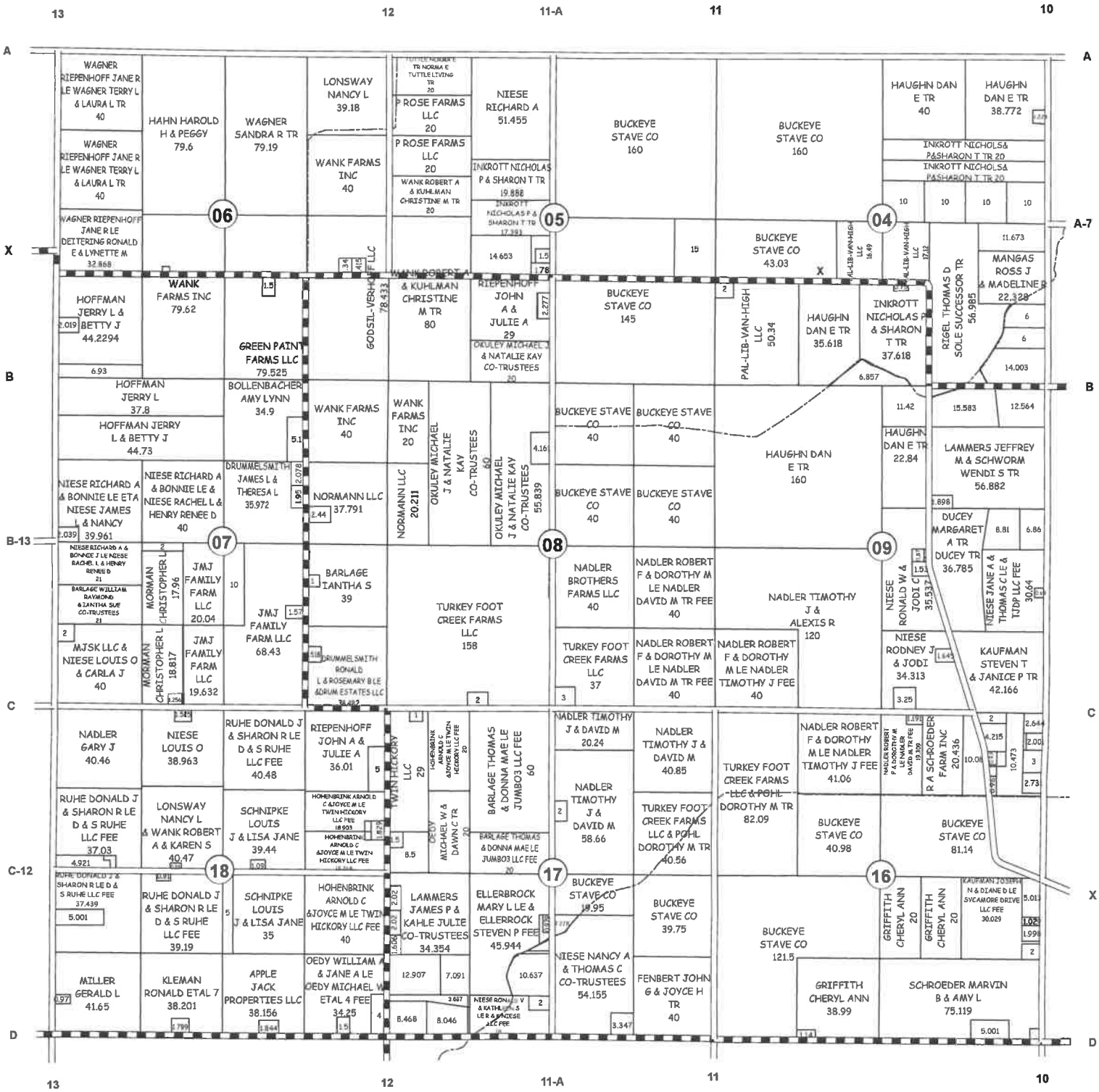

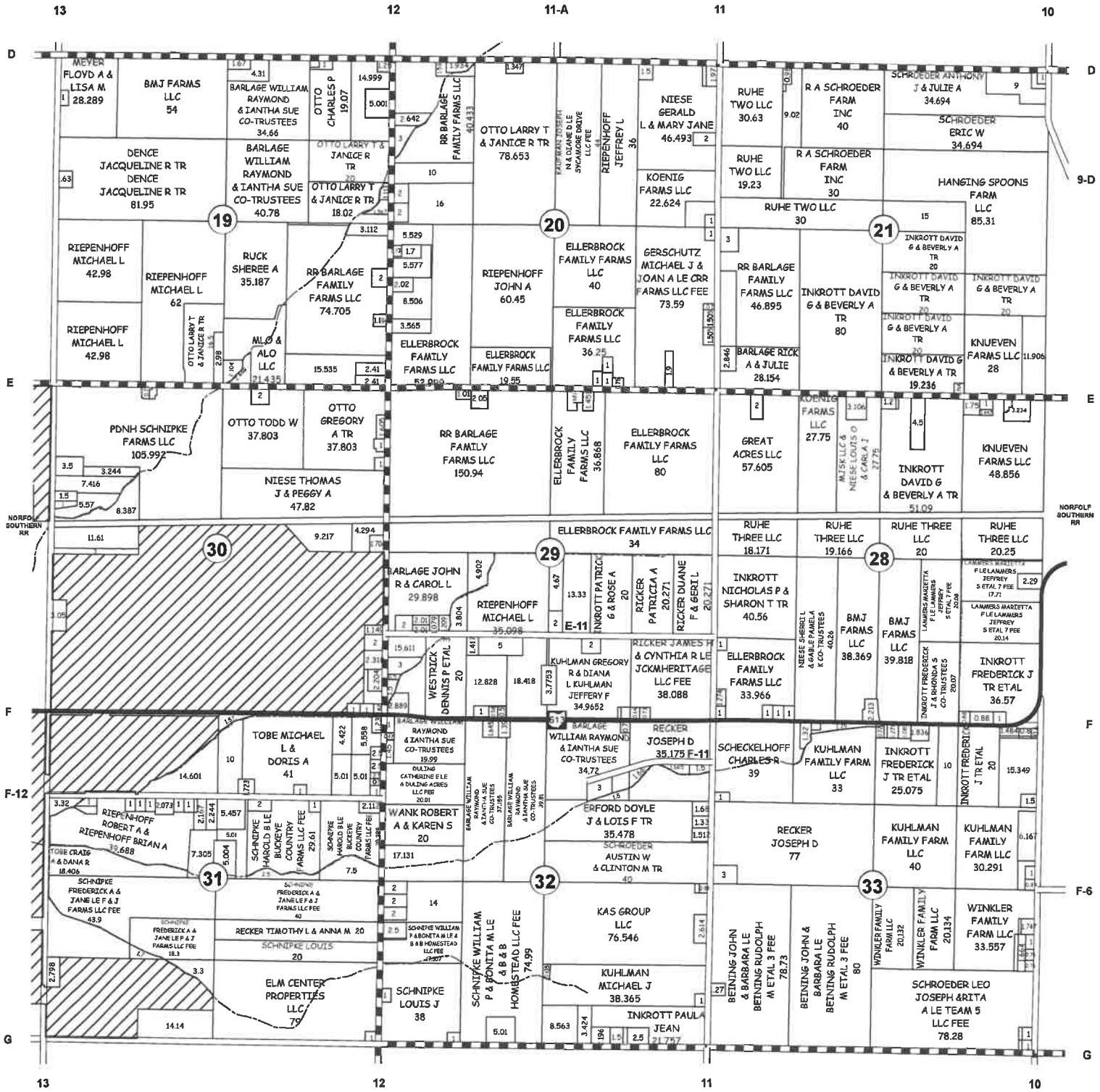

Liberty Township
Southwest Quarter

Liberty Township
Northeast Quarter

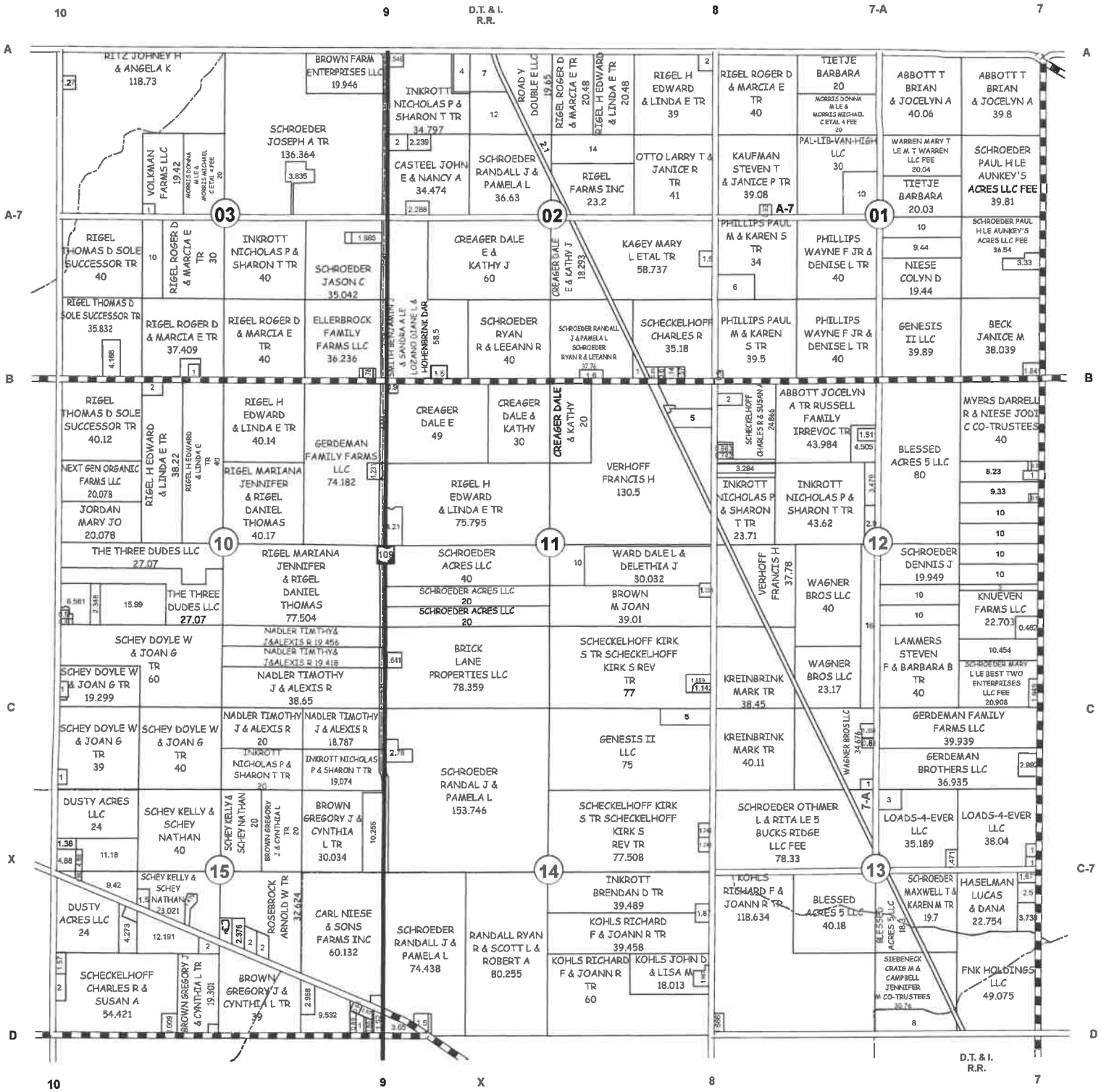

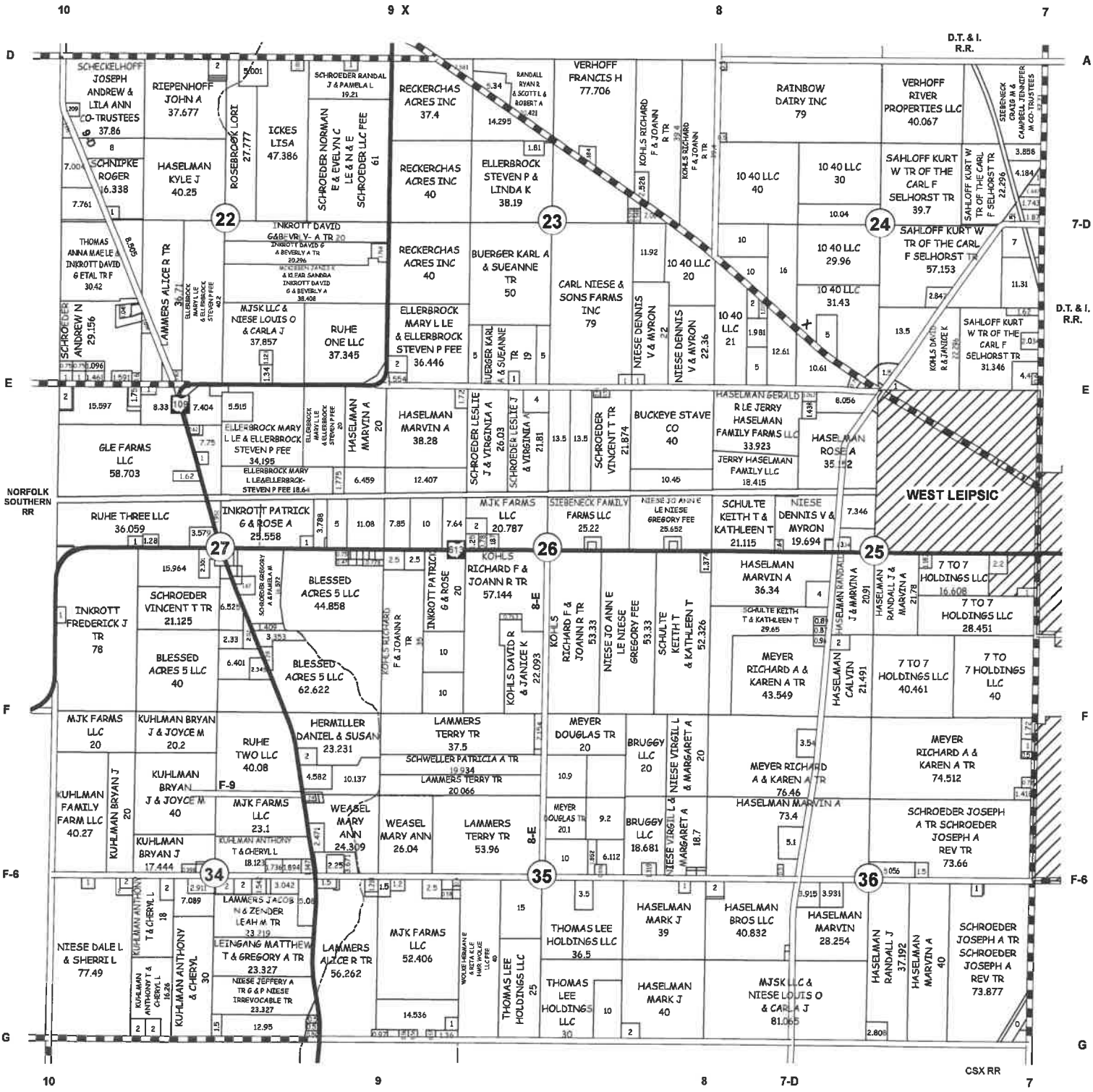

Liberty Township
Southeast Quarter

Monroe Township
Northwest Quarter

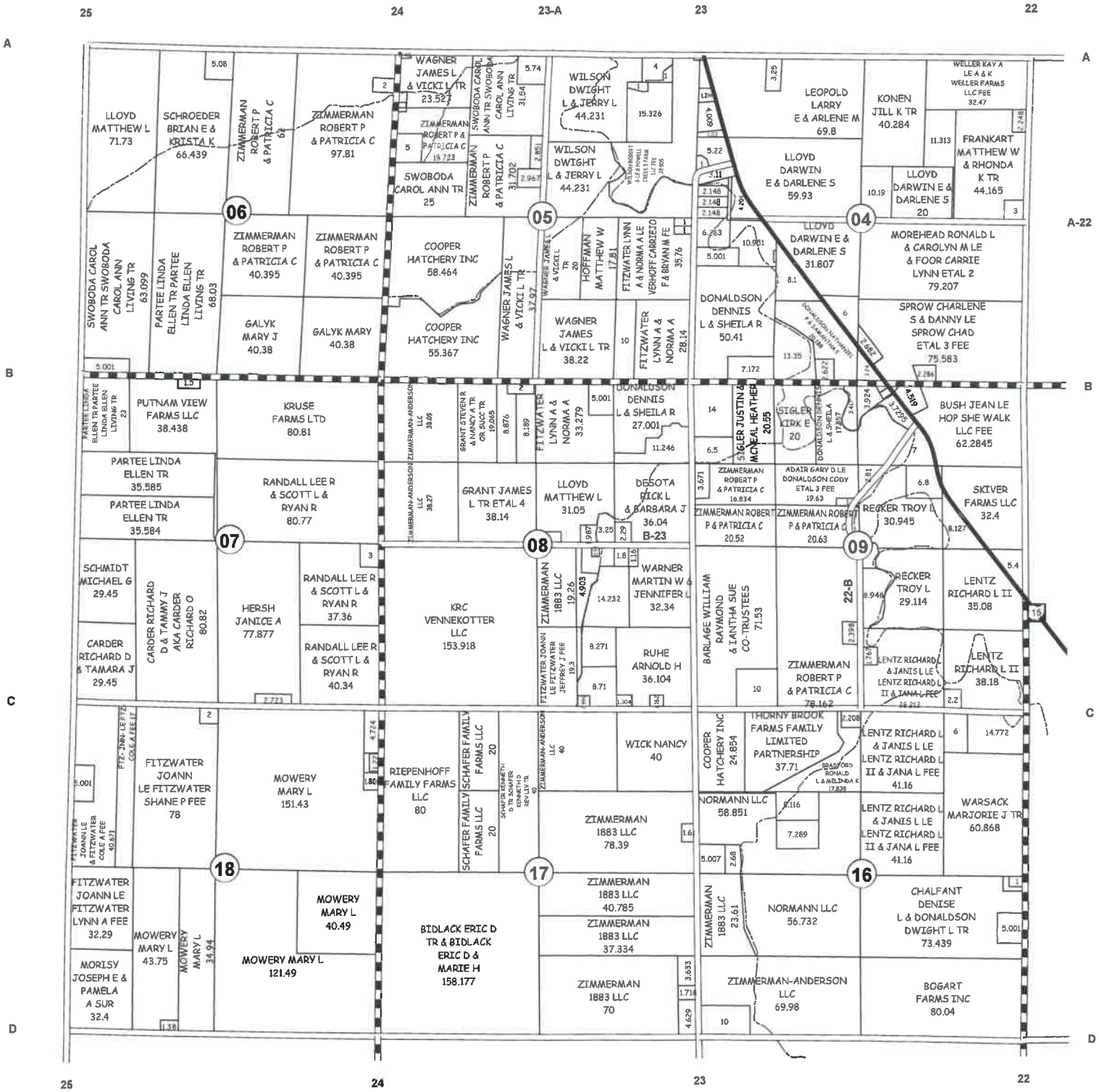



Monroe Township
Southwest Quarter

Monroe Township
Northeast Quarter

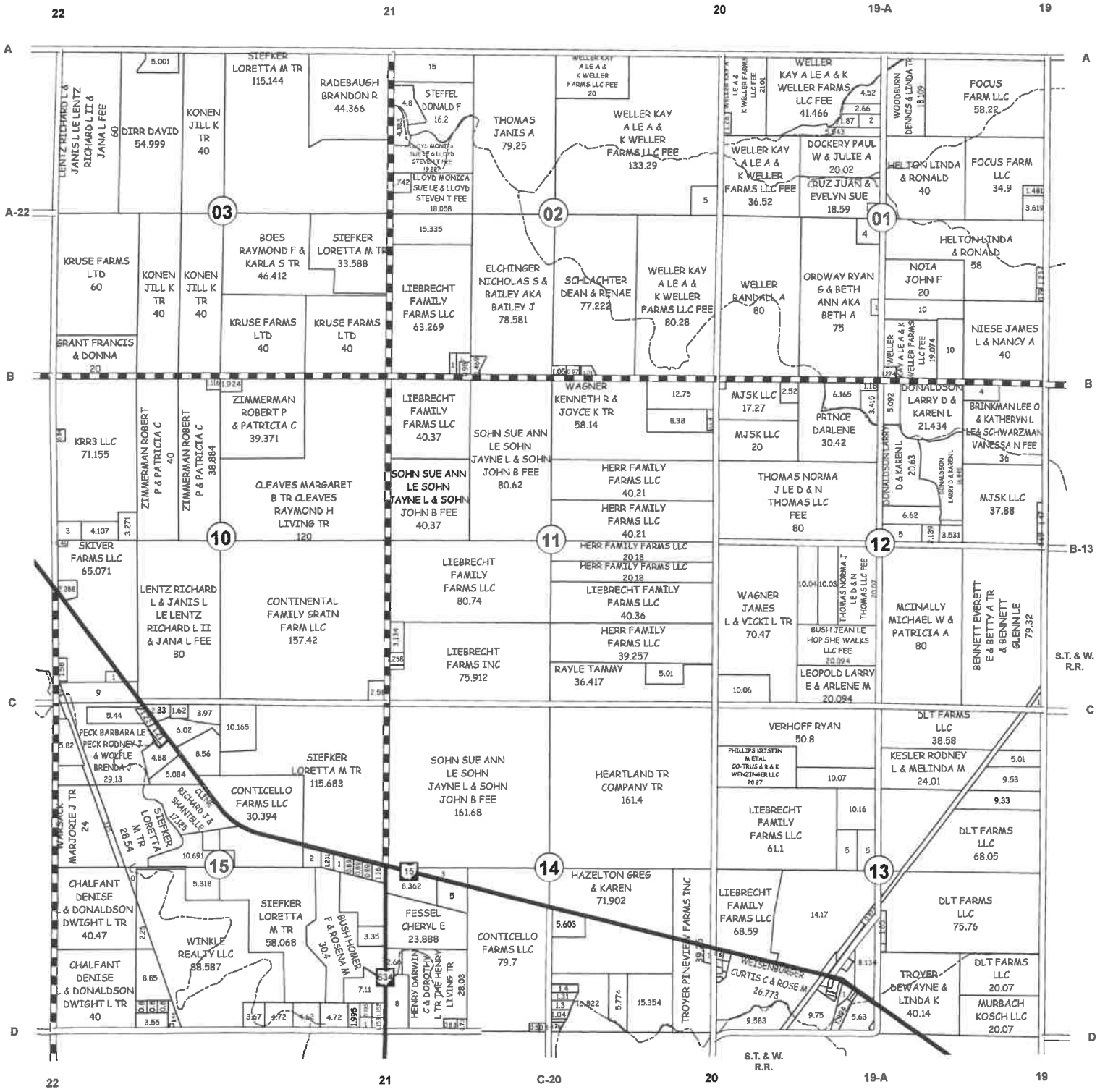

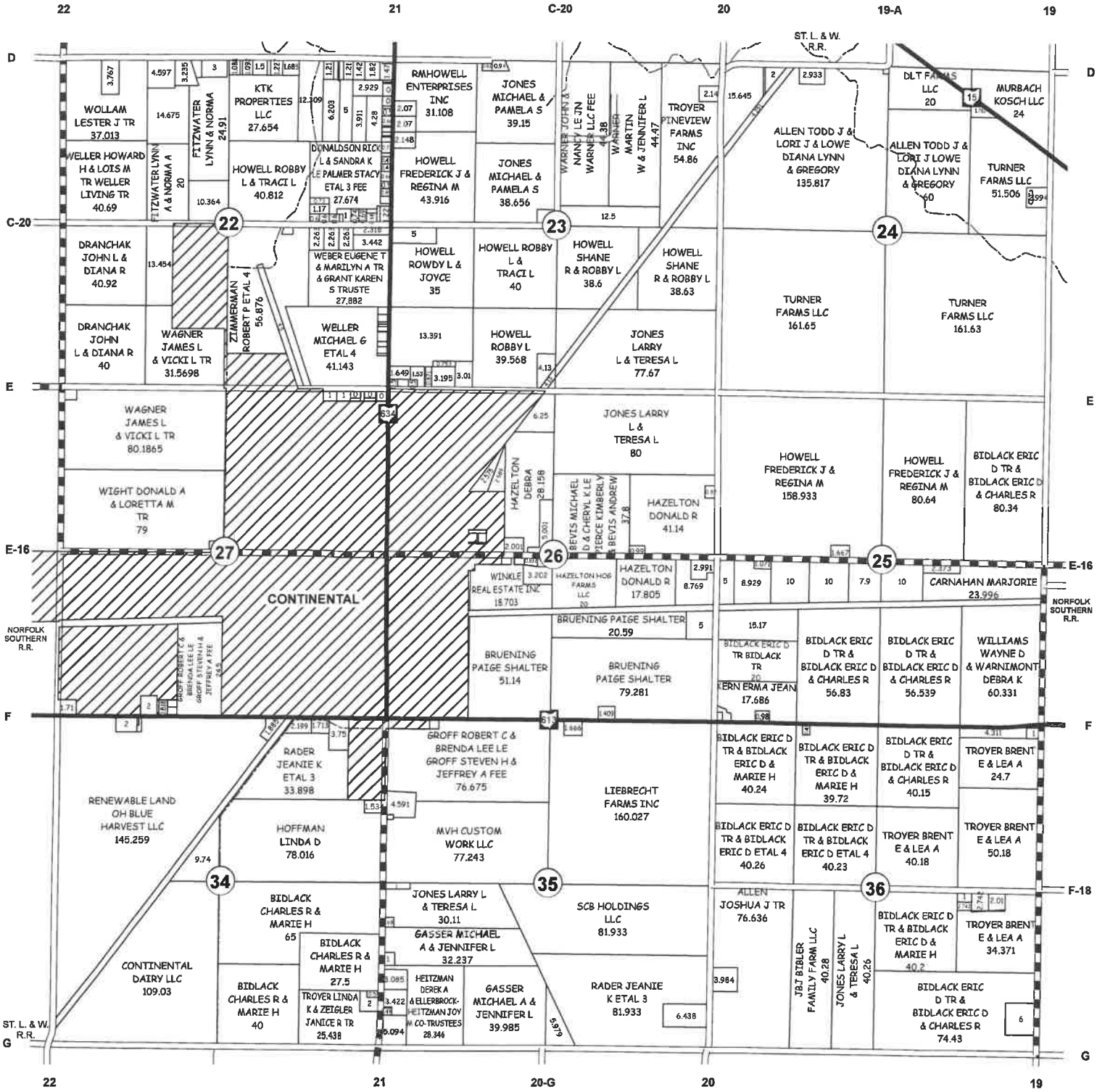

Monroe Township
Southeast Quarter

Monterey Township
Northwest Quarter

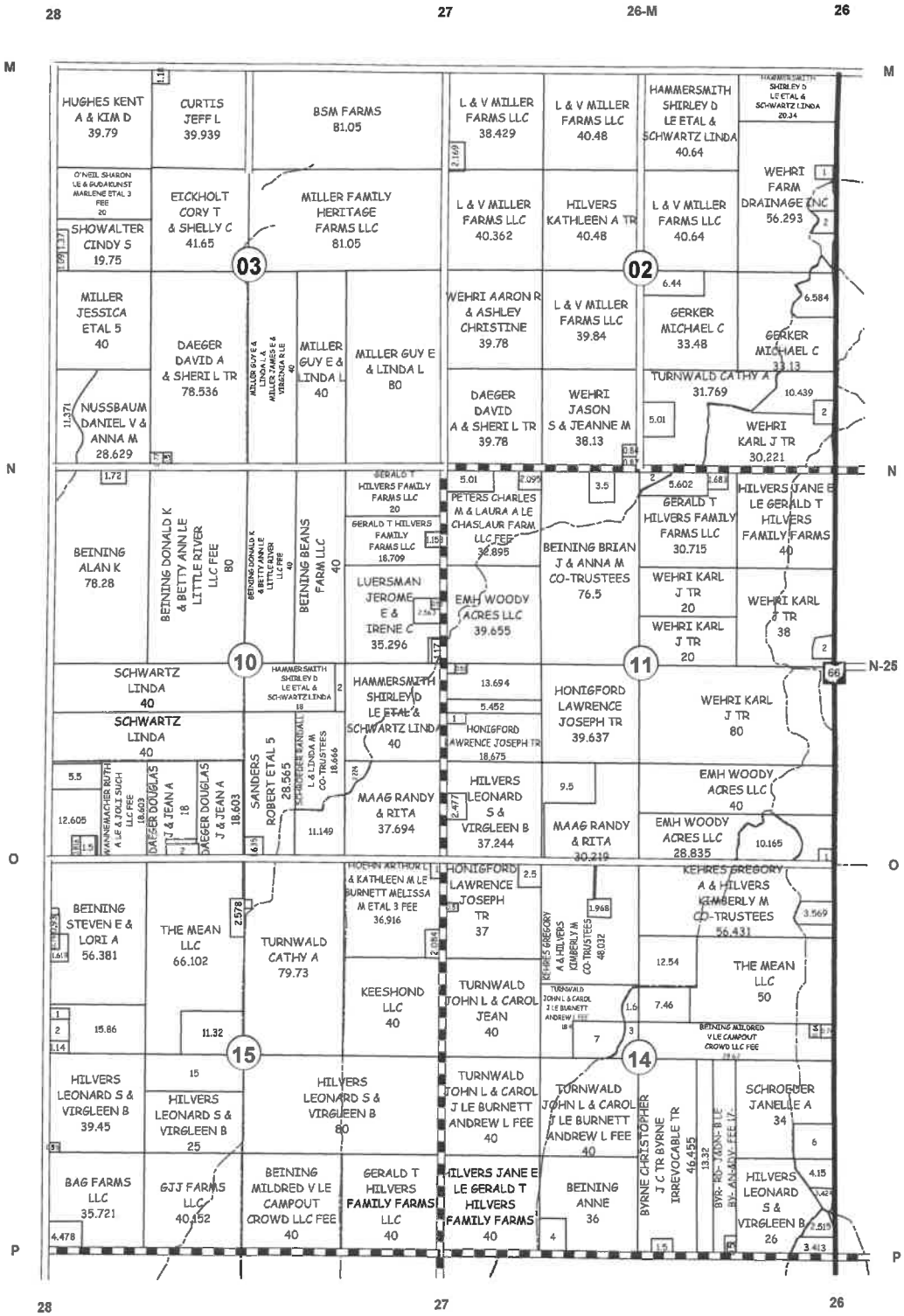

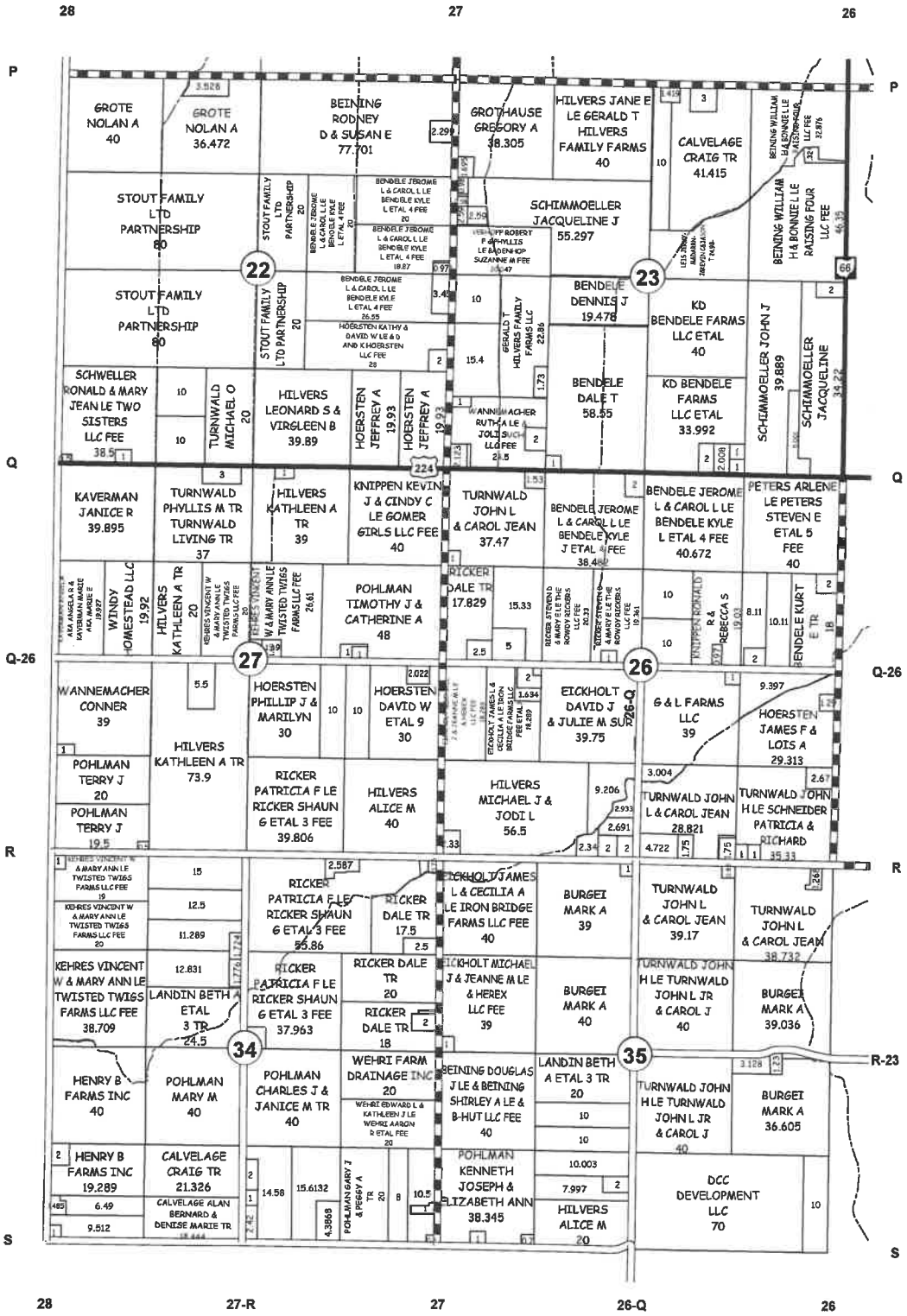

Monterey Township
Southwest Quarter

Monterey Township
Northeast Quarter

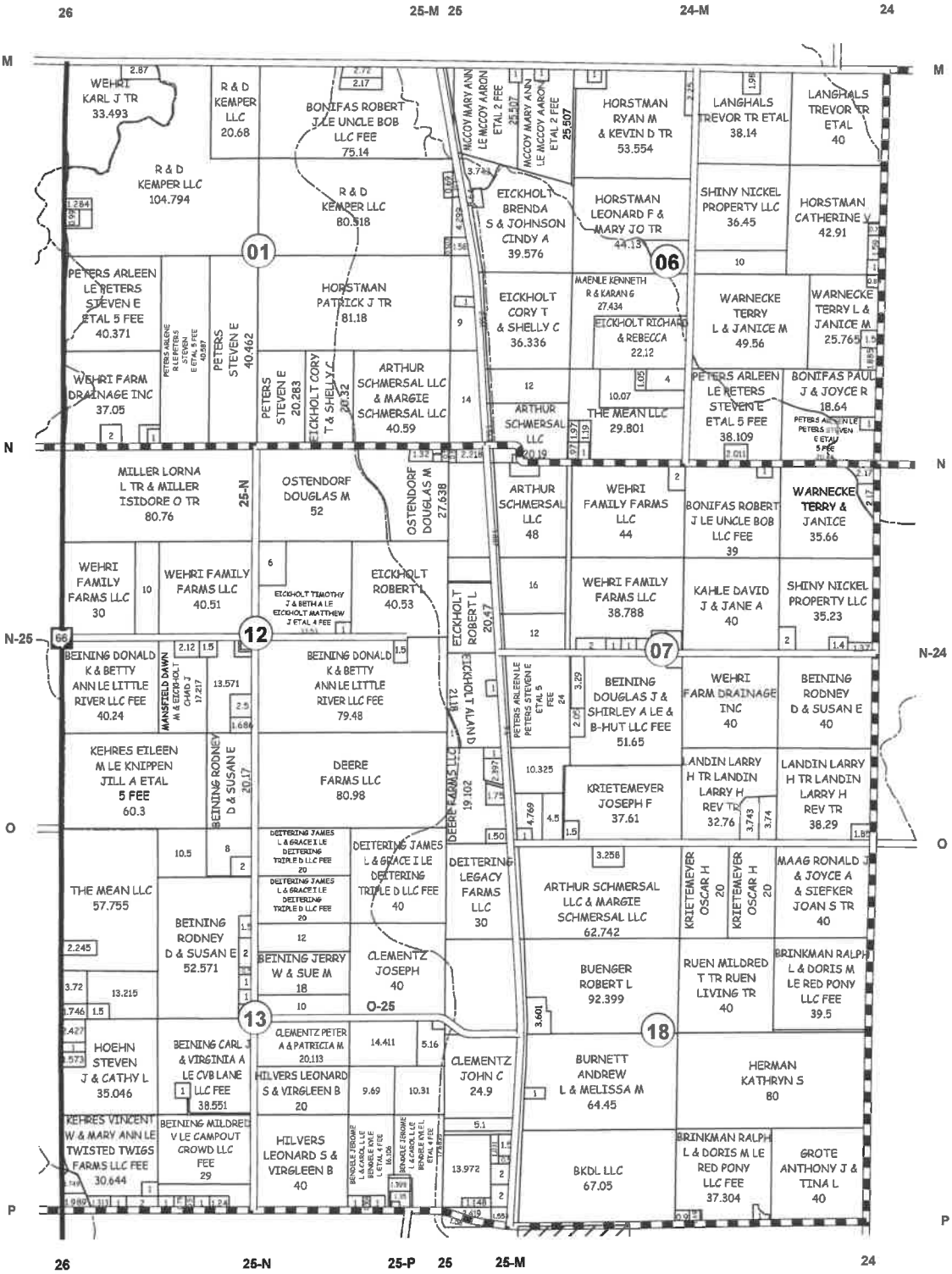

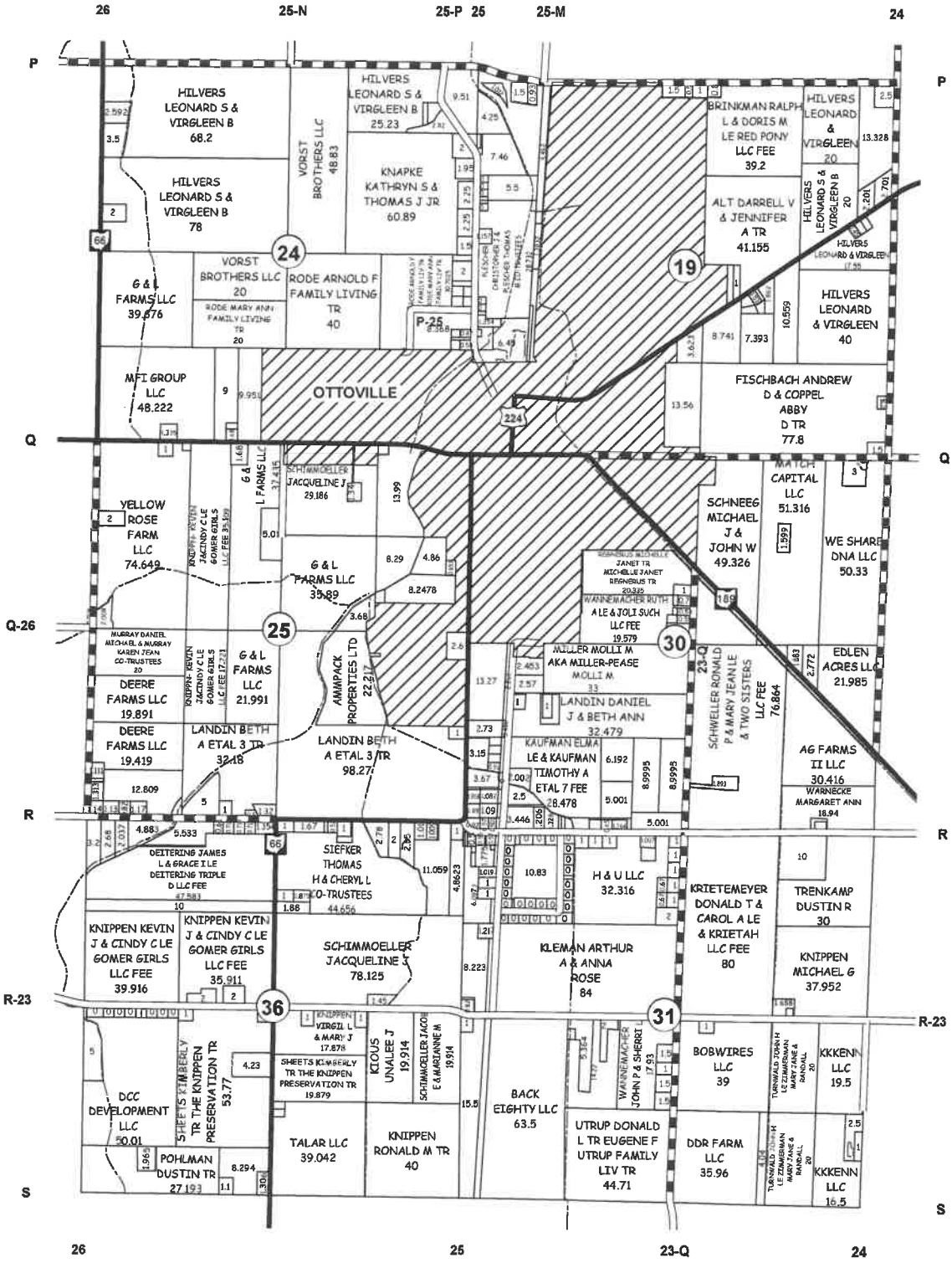

Monterey Township
Southeast Quarter

Ottawa Township
Northwest Quarter

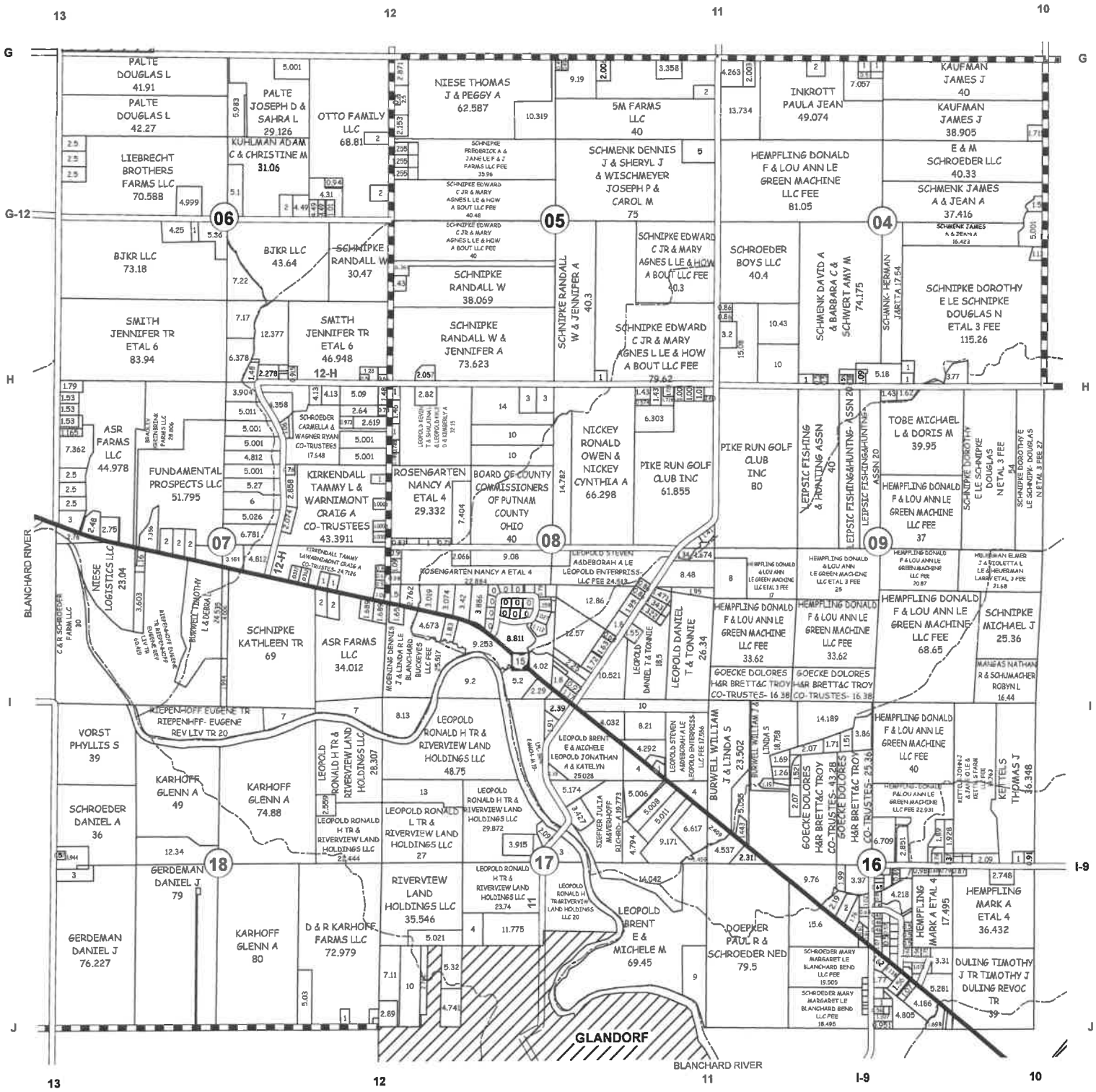

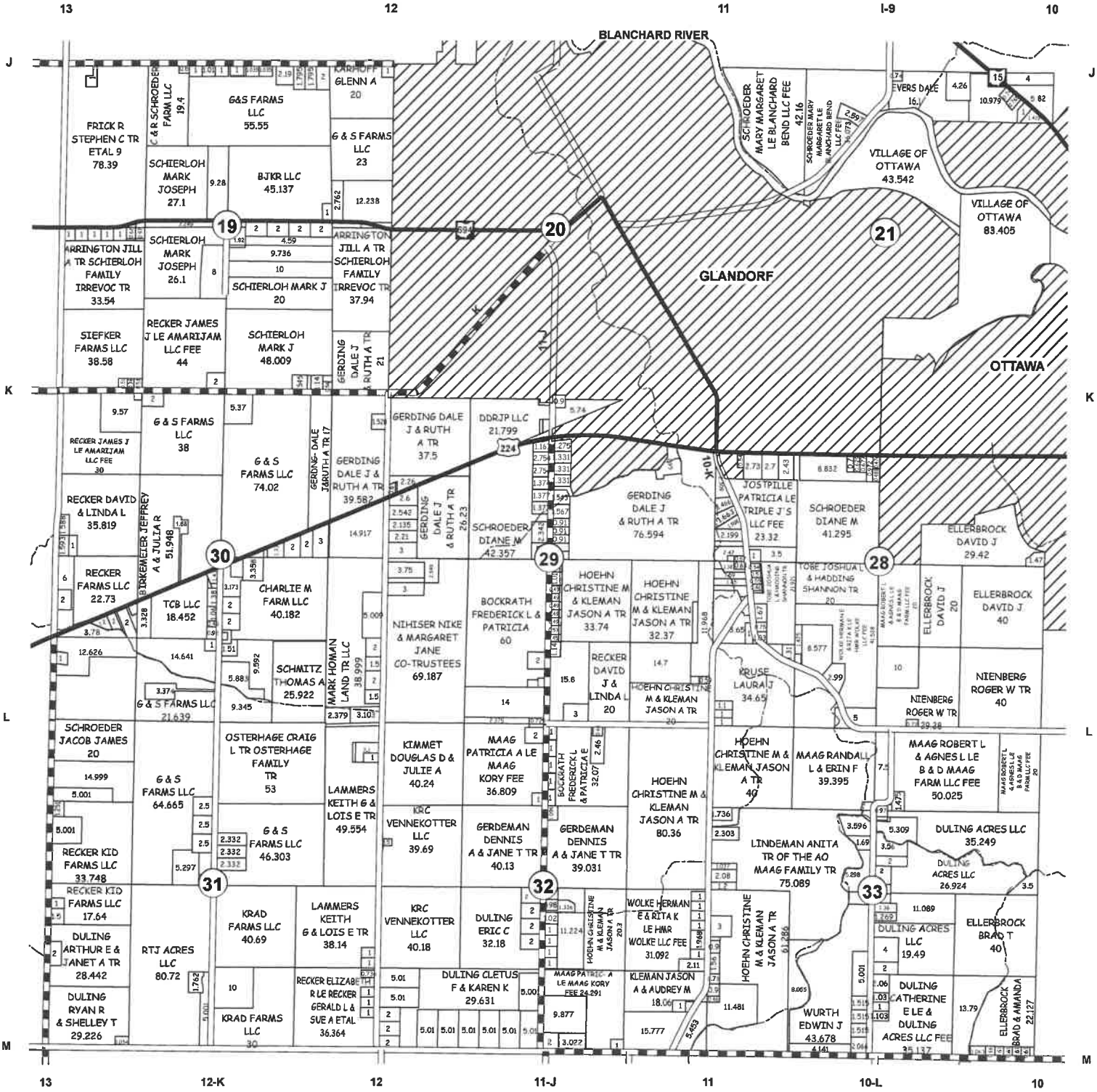

Ottawa Township
Southwest Quarter

Ottawa Township
Northeast Quarter

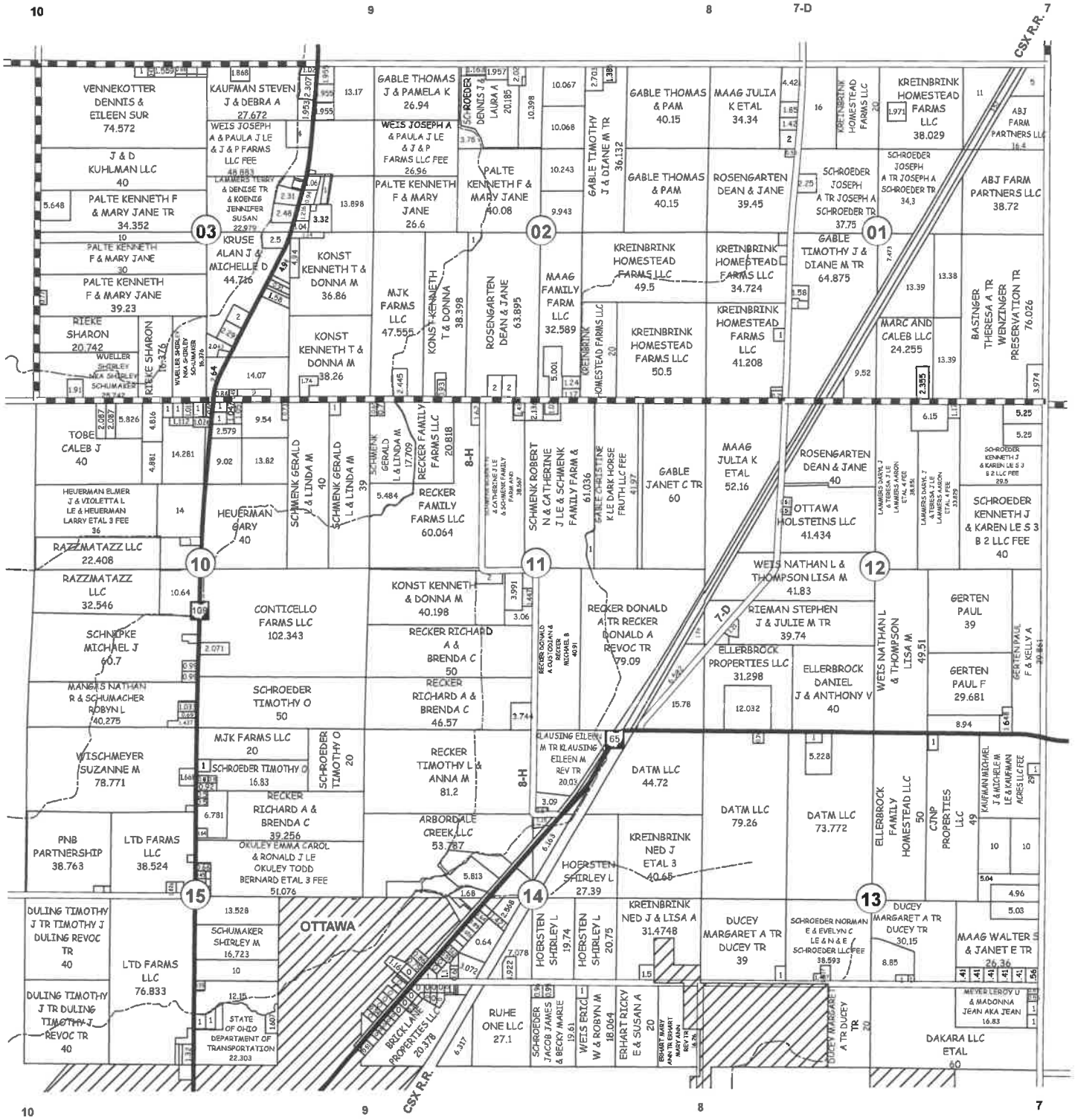

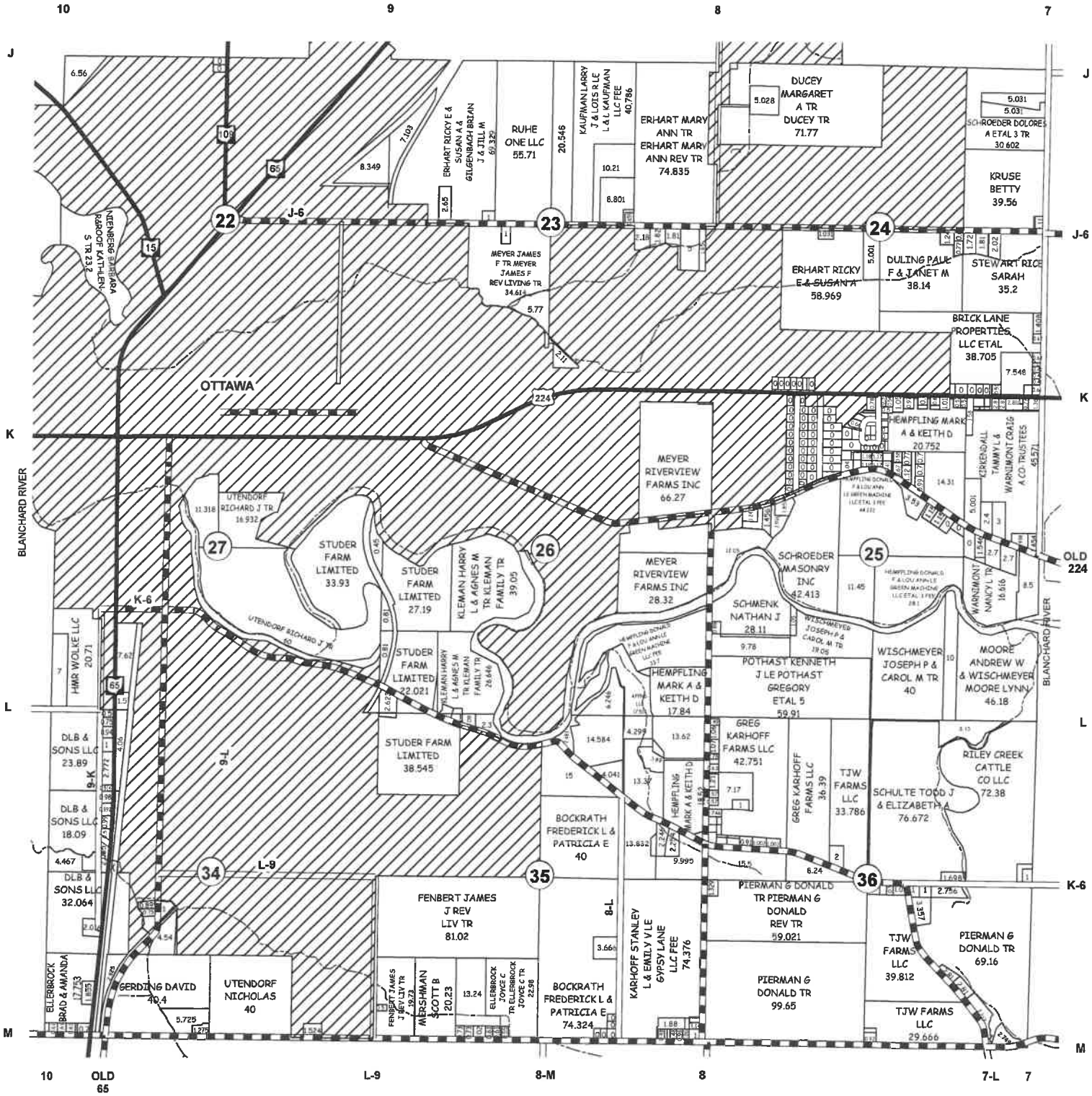

Ottawa Township
Southeast Quarter

Palmer Township
Northwest Quarter

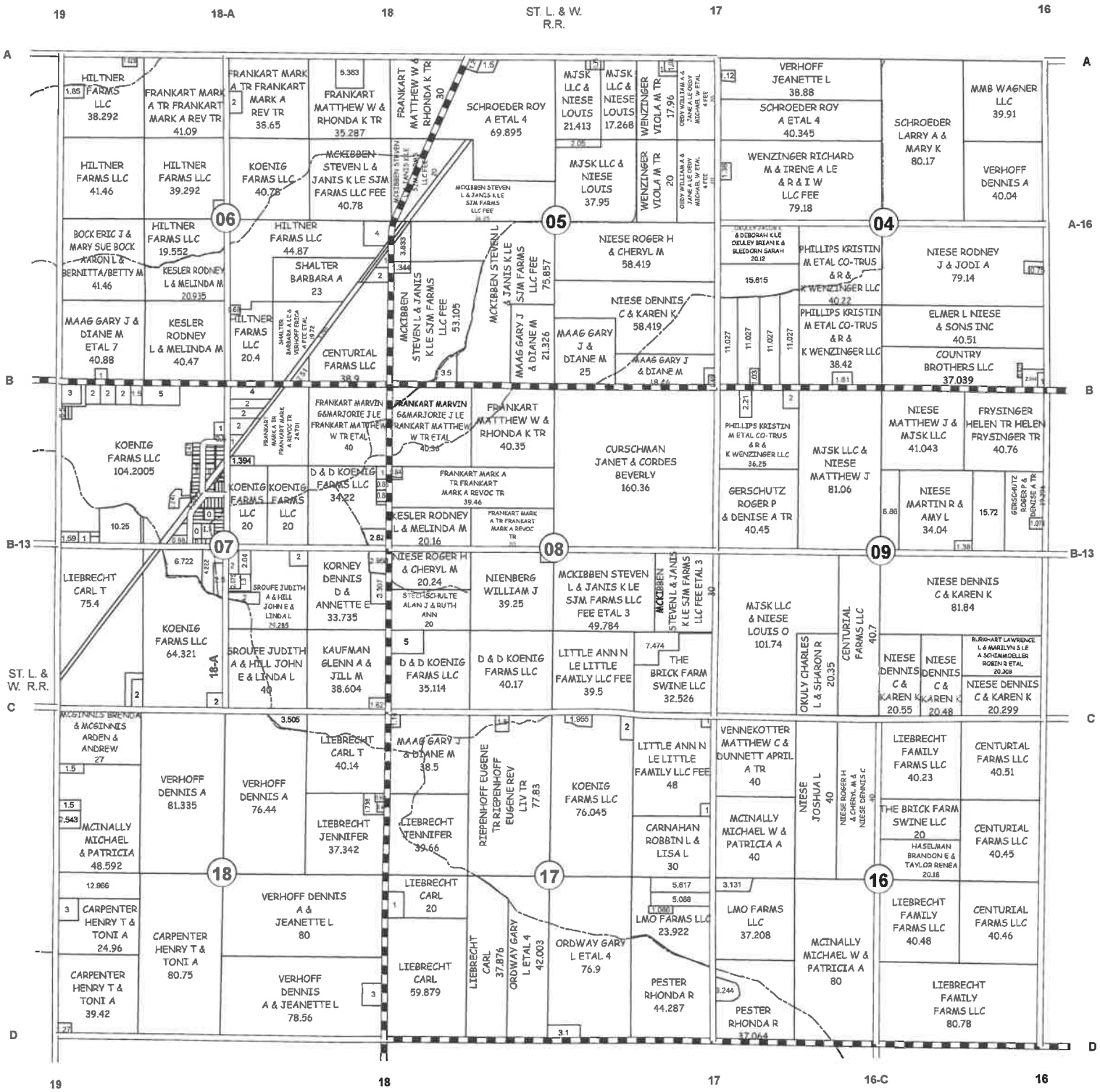

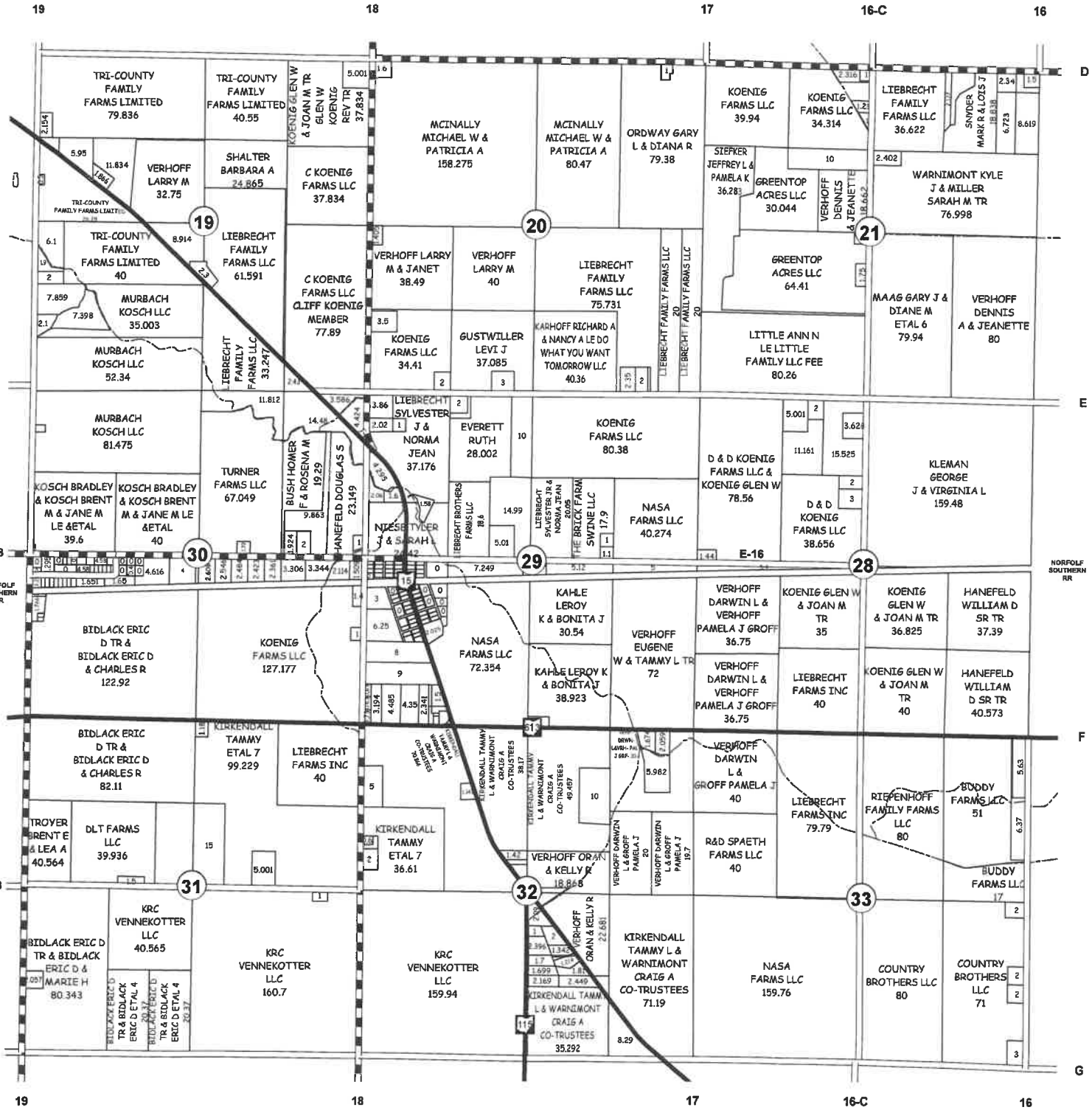

Palmer Township
Southwest Quarter

Palmer Township
Northeast Quarter

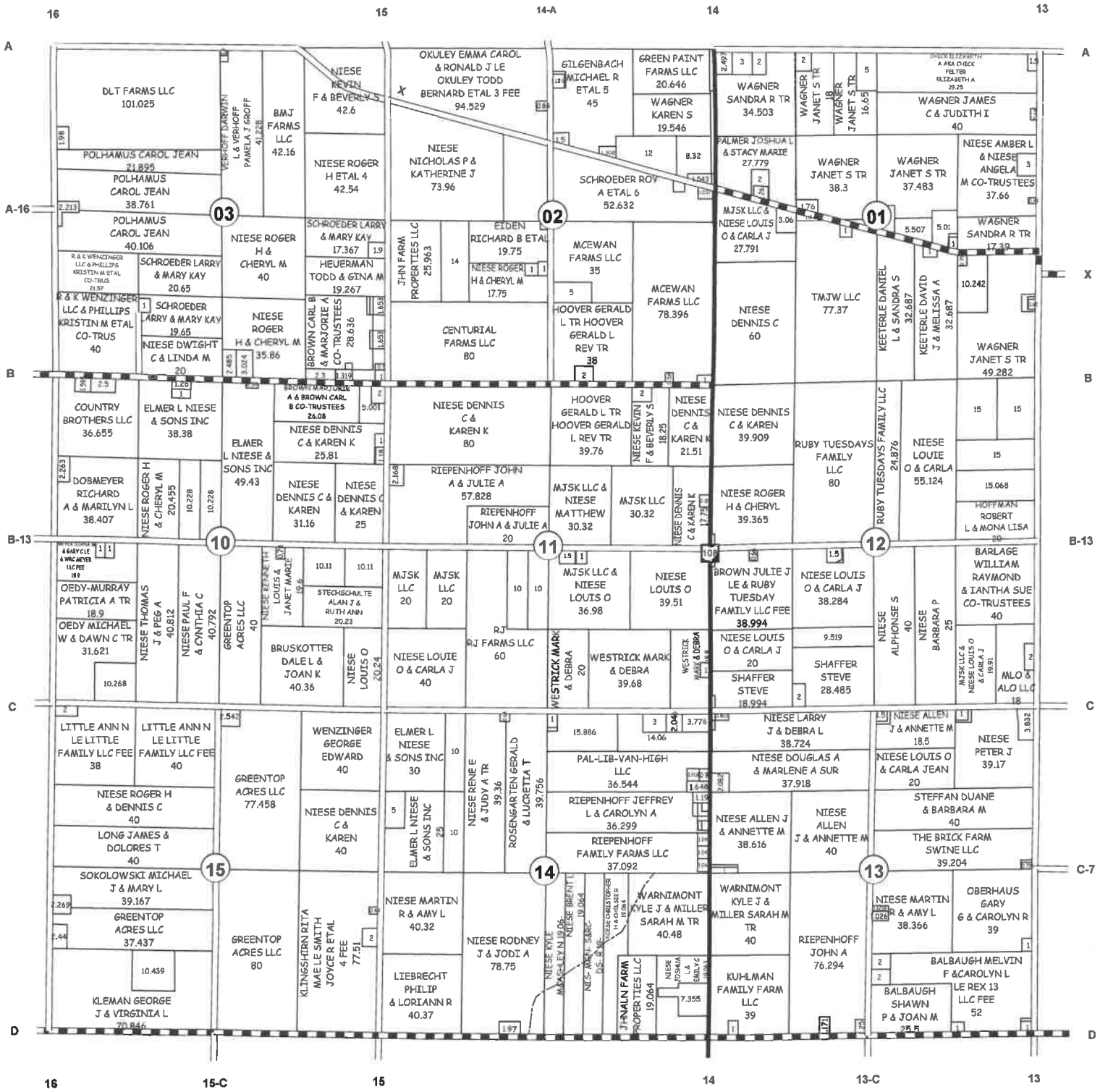

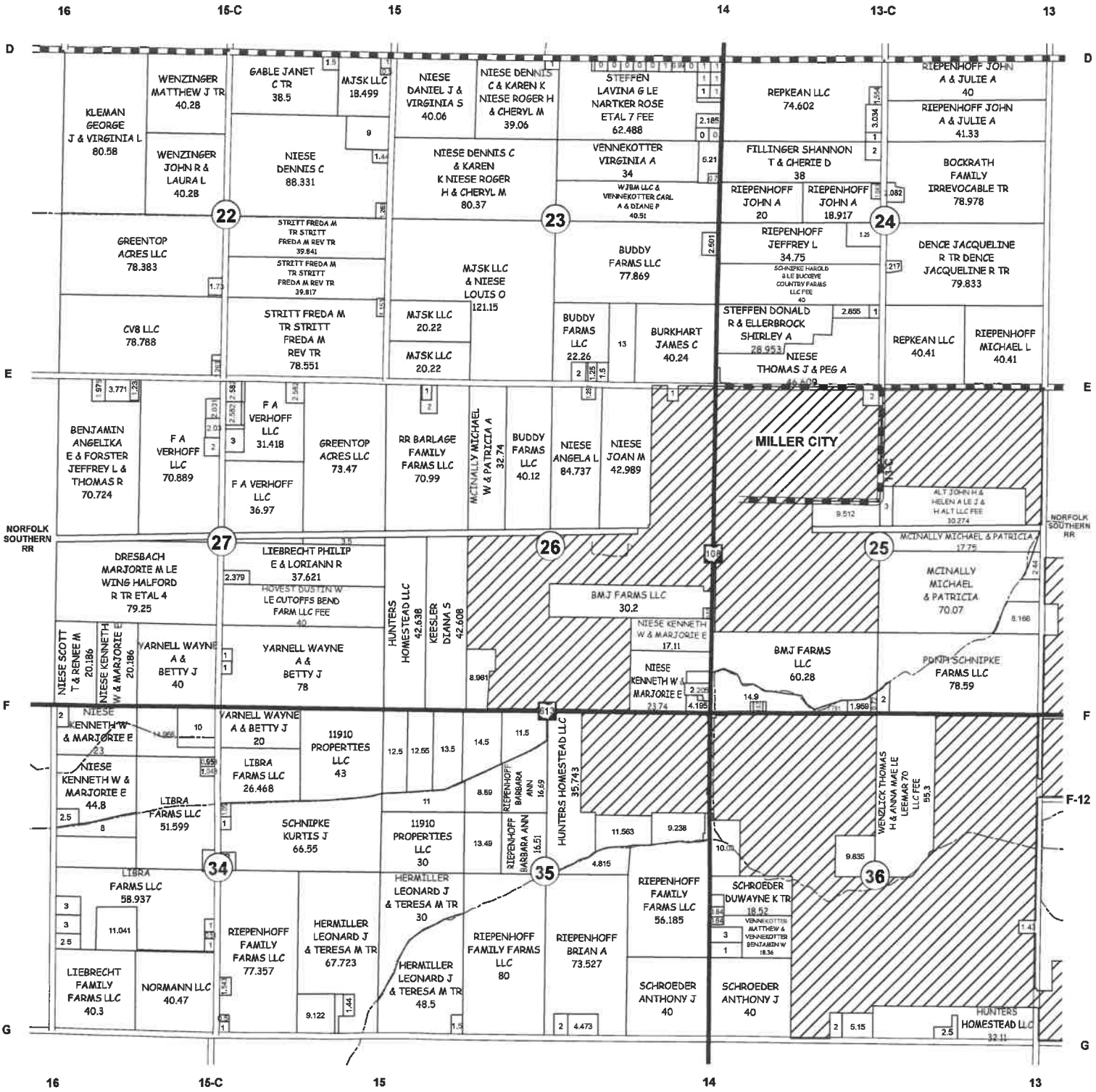

Palmer Township
Southeast Quarter

Perry Township
Northwest Quarter

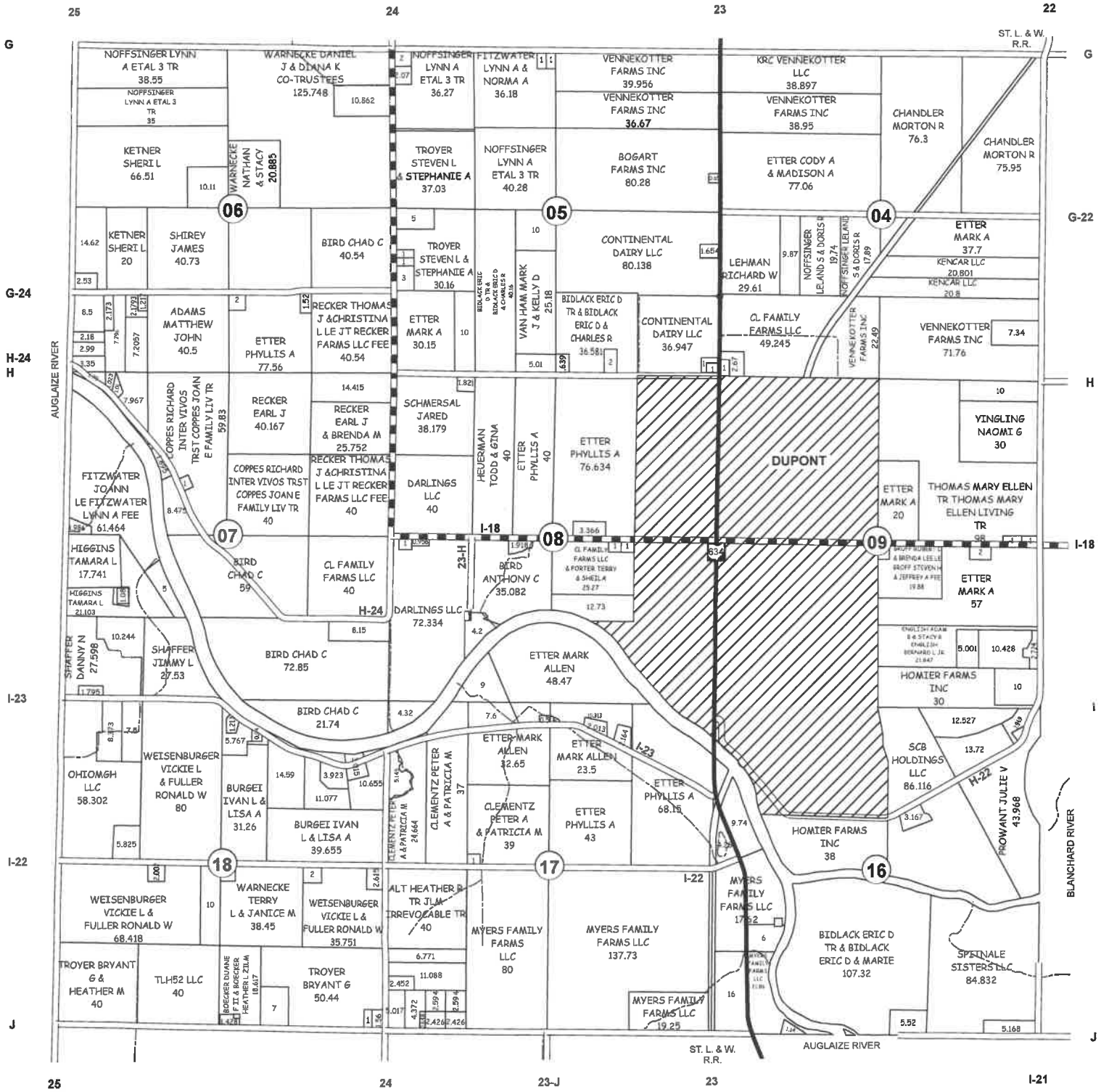

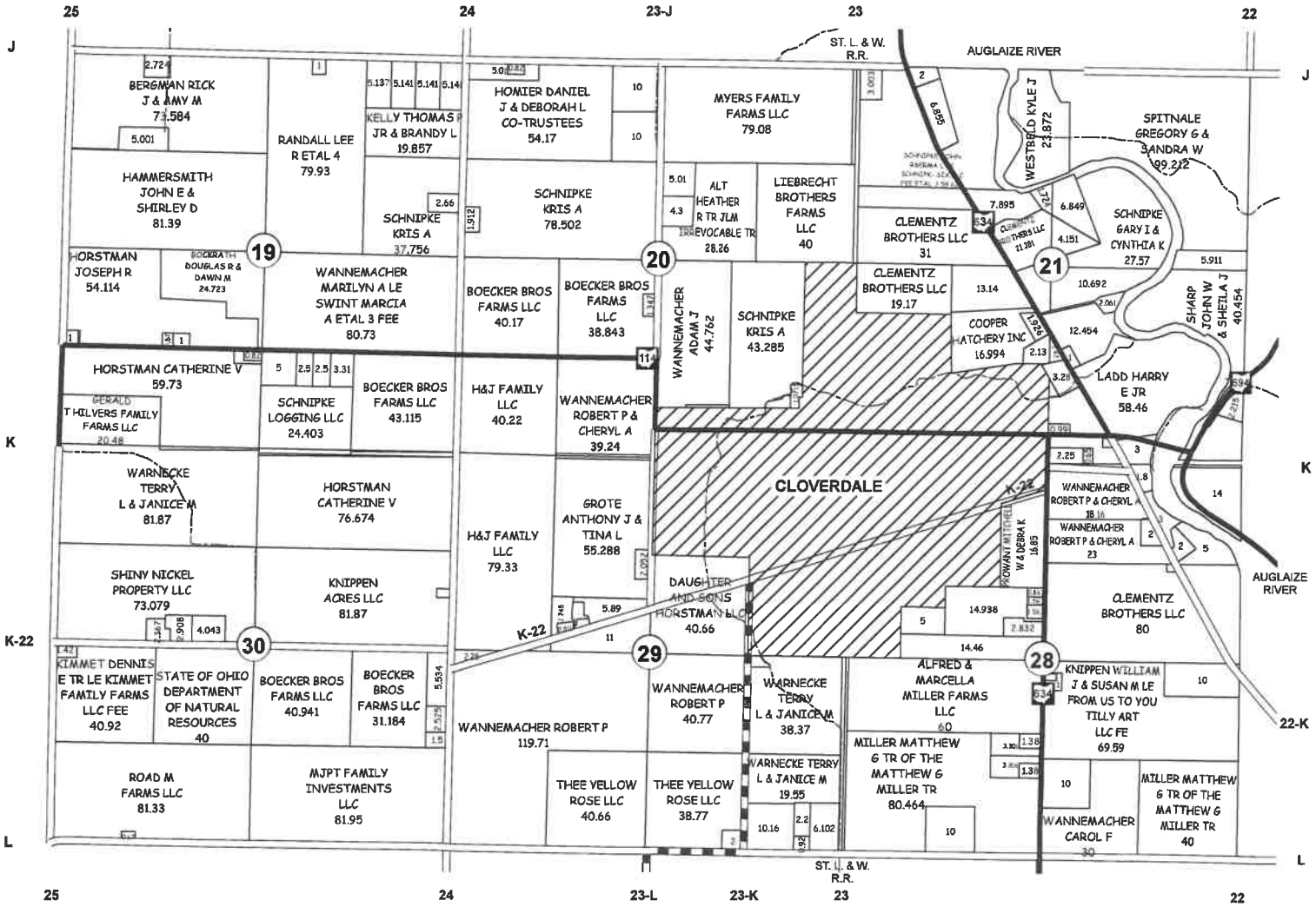

Perry Township
Southwest Quarter

Perry Township
Northeast Quarter

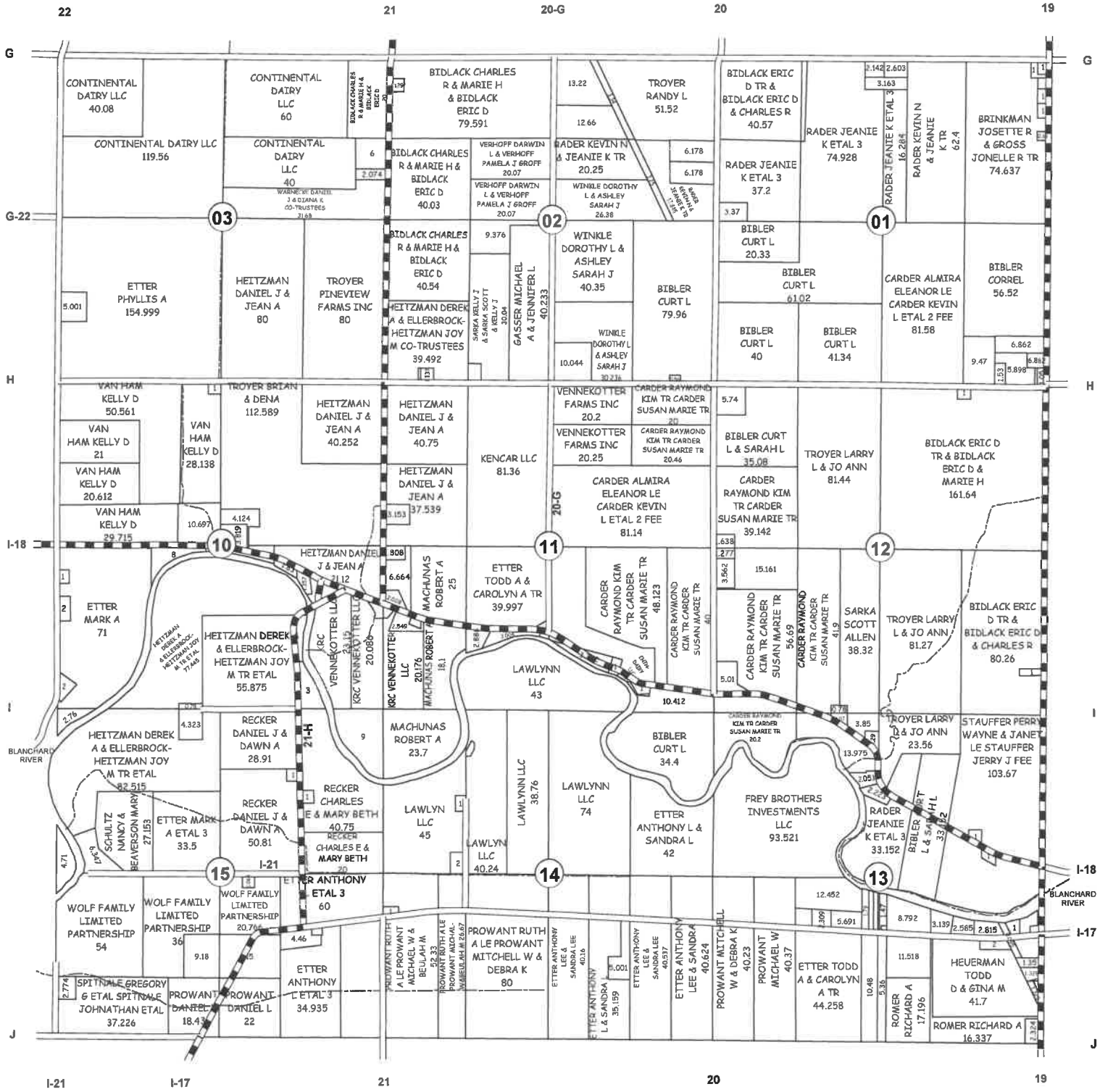

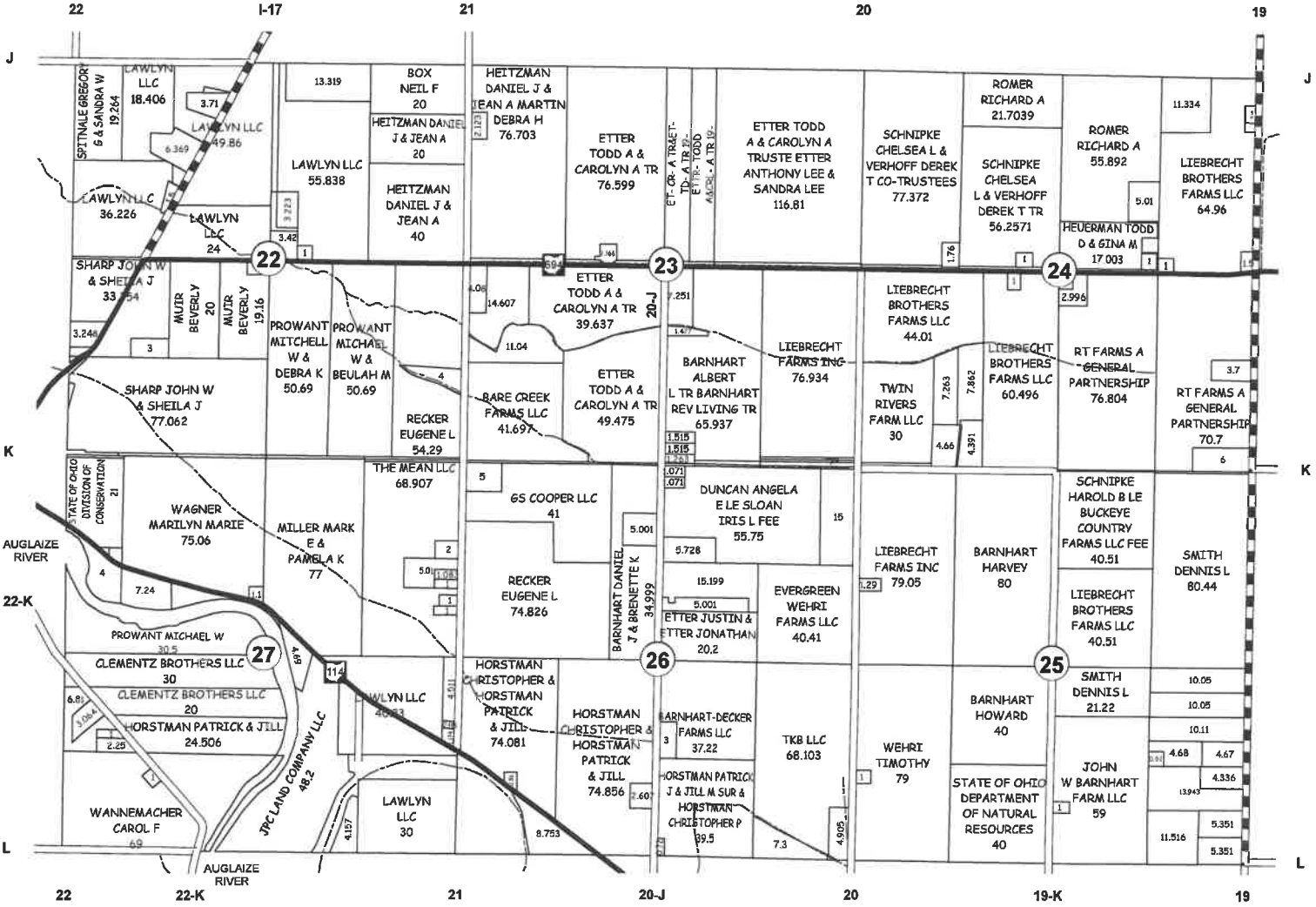

Perry Township
Southeast Quarter

Pleasant Township
Northwest Quarter

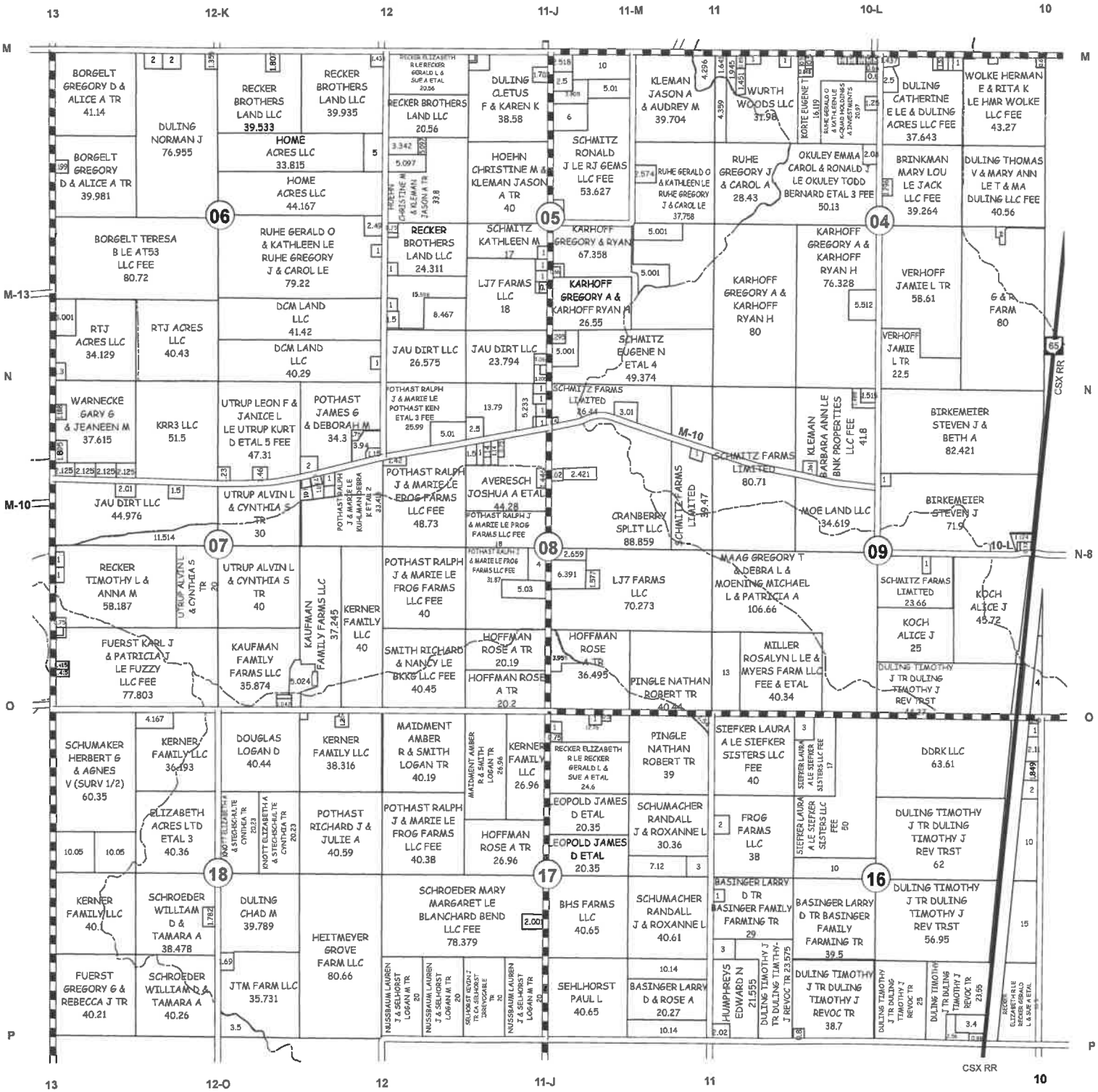

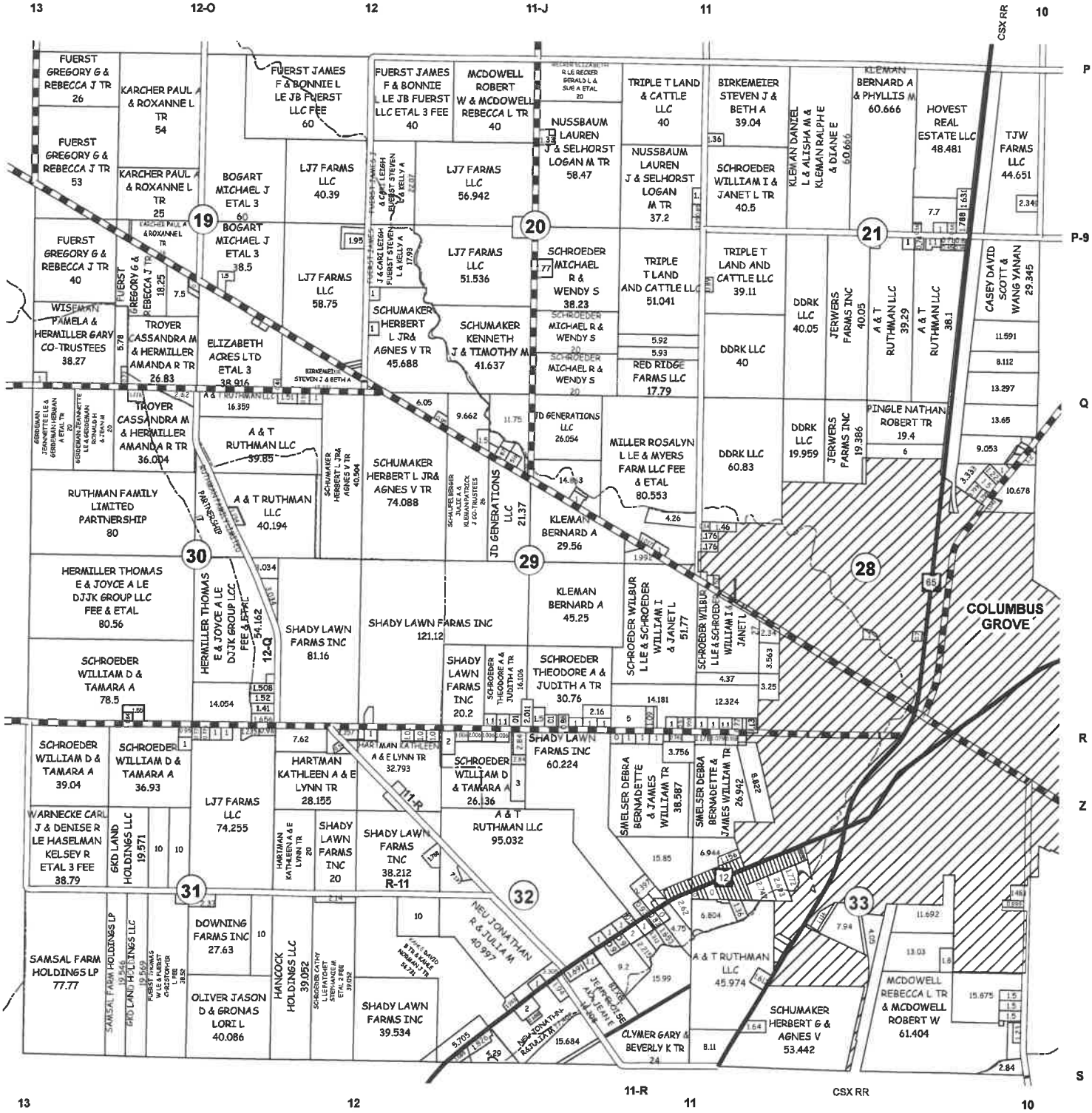

Pleasant Township
Southwest Quarter

Pleasant Township
Northeast Quarter

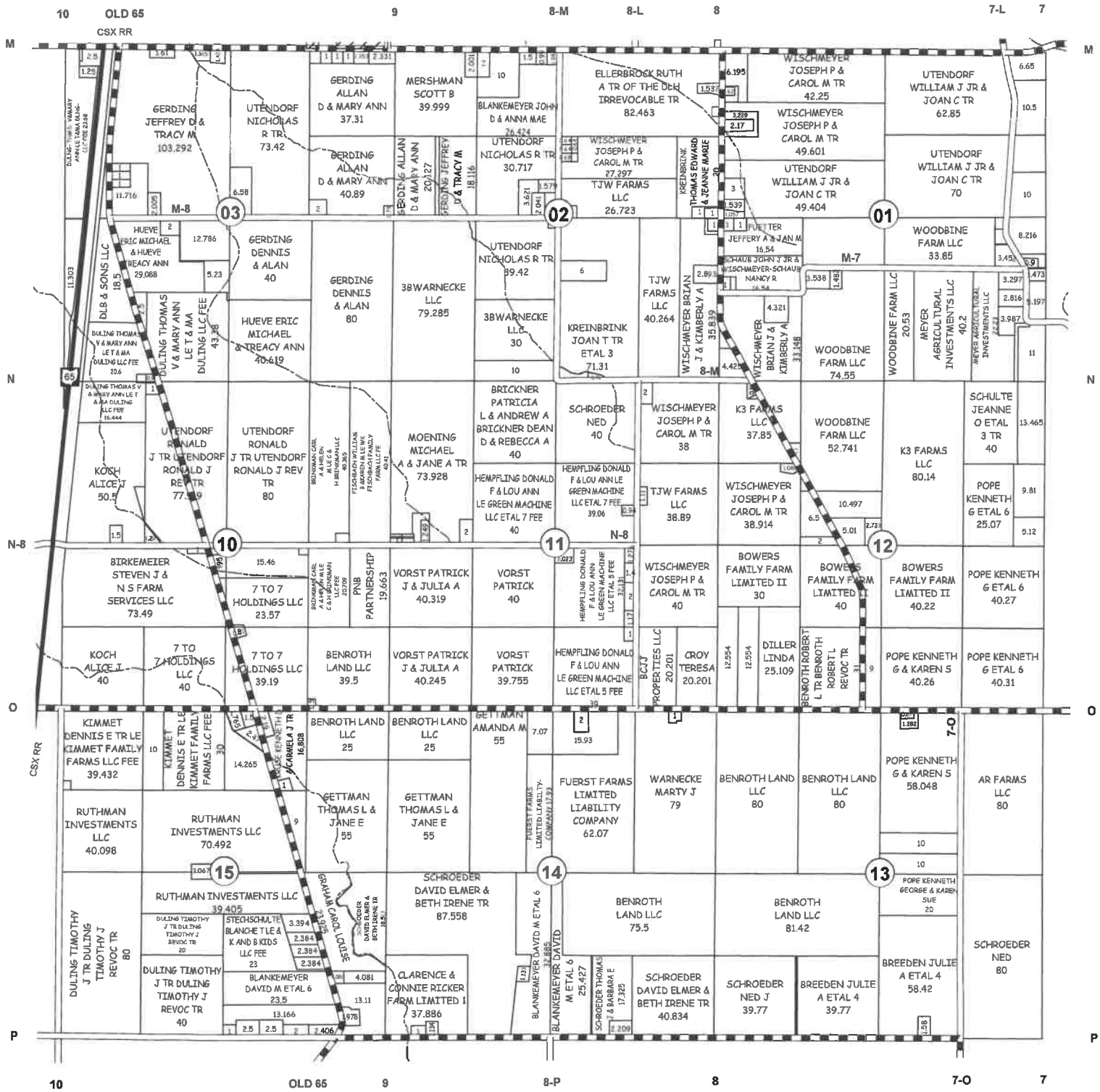

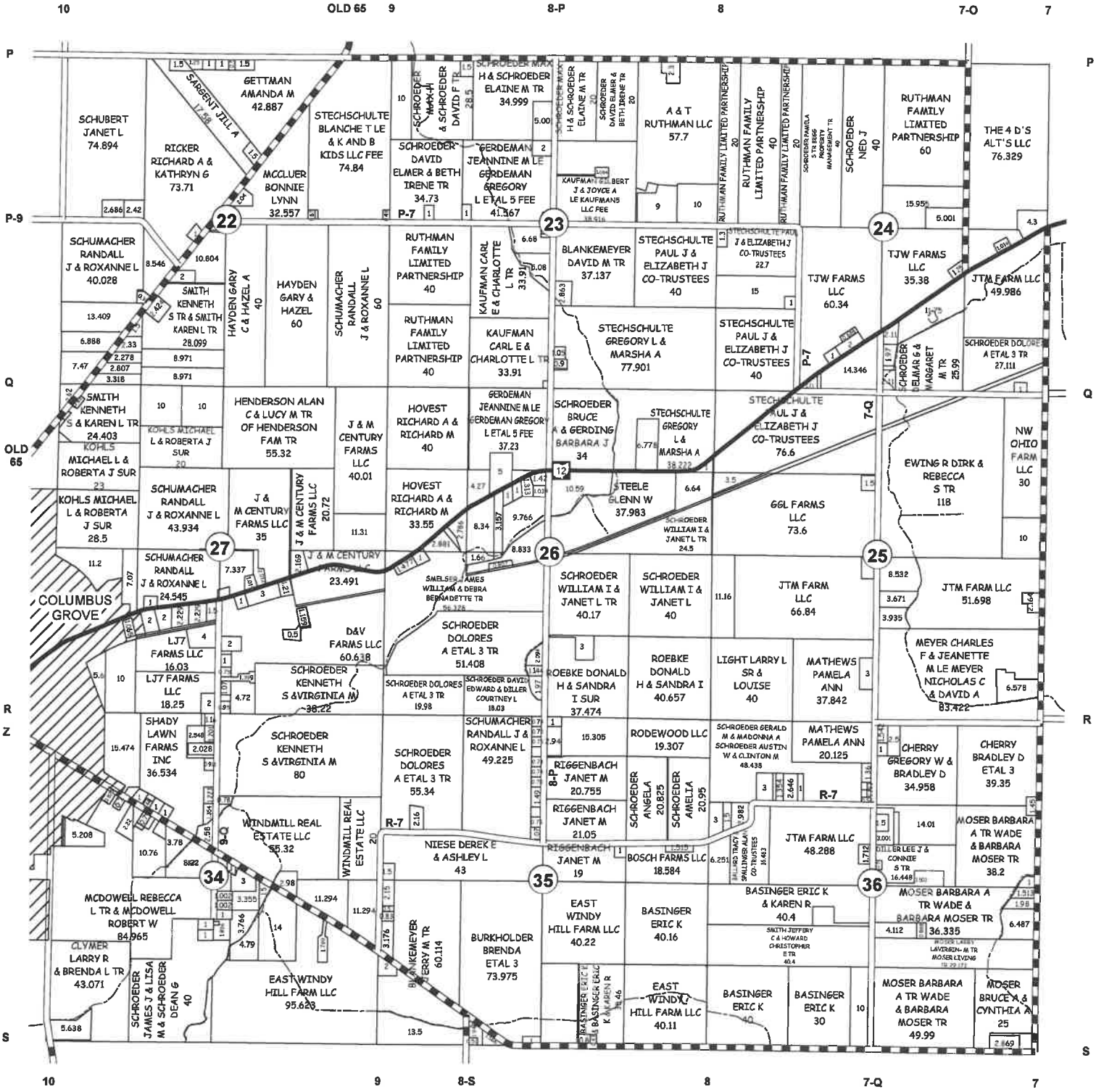

Pleasant Township
Southeast Quarter

Riley Township
Northwest Quarter

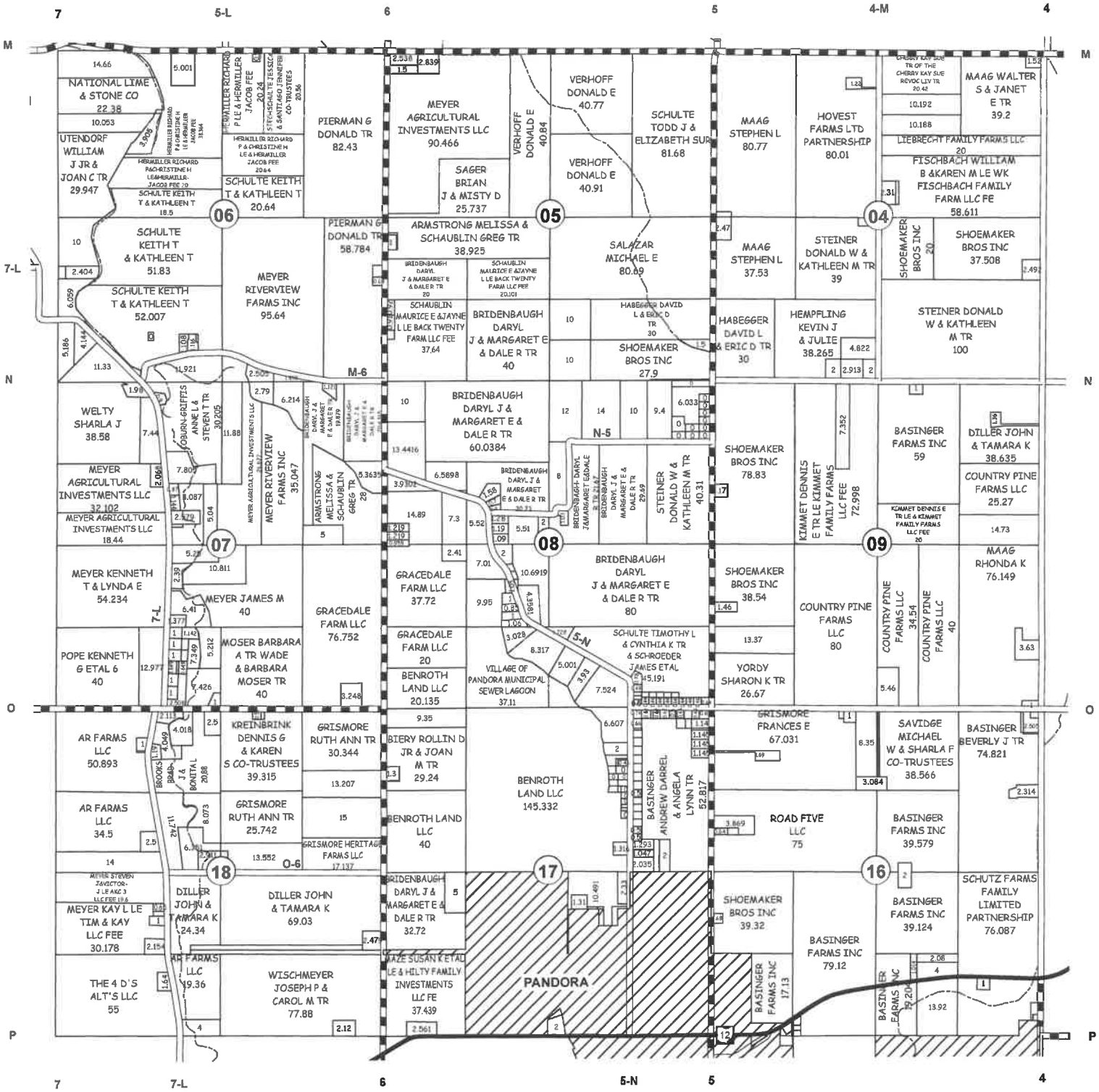

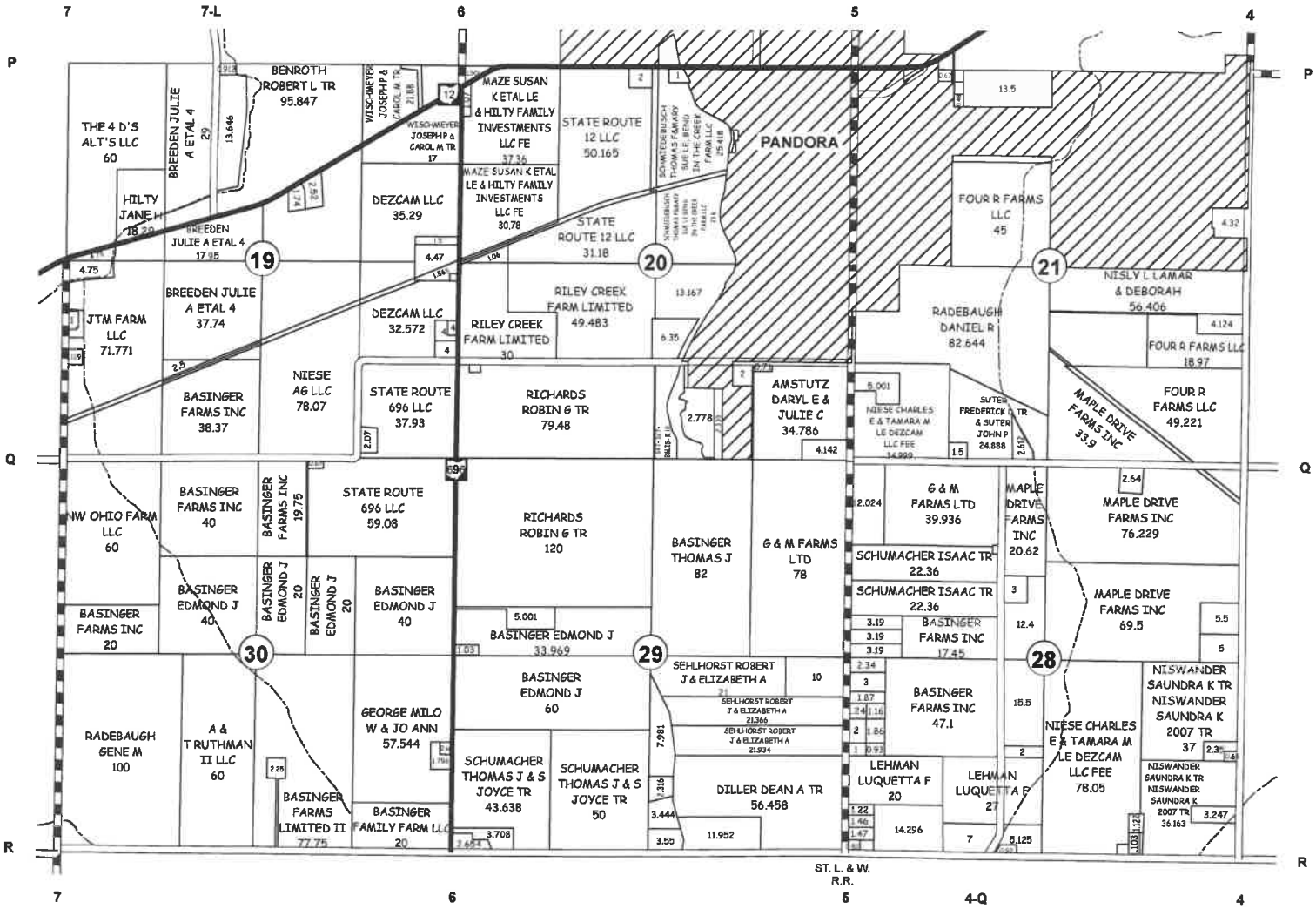

Riley Township
Southwest Quarter

Riley Township
Northeast Quarter

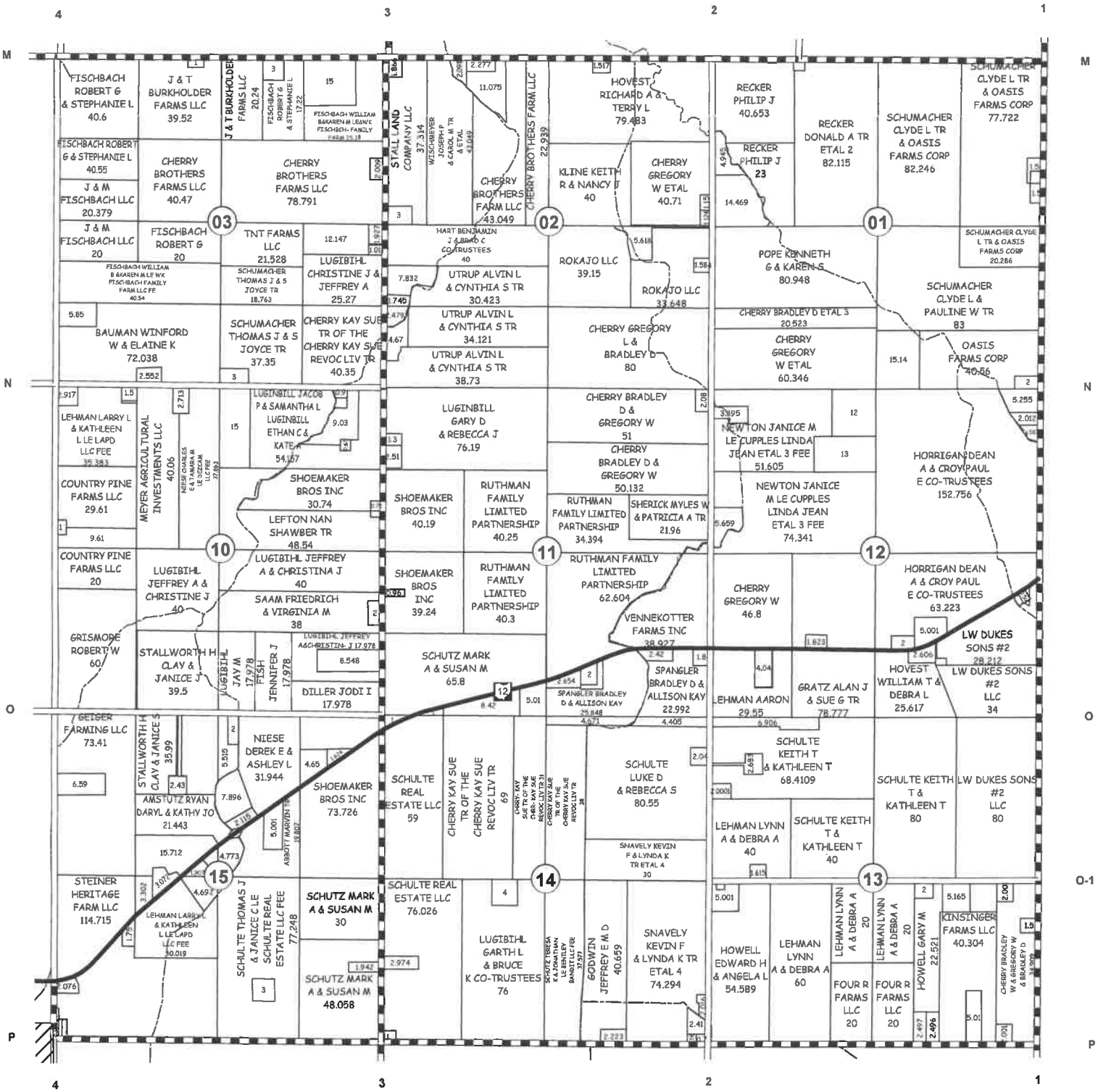

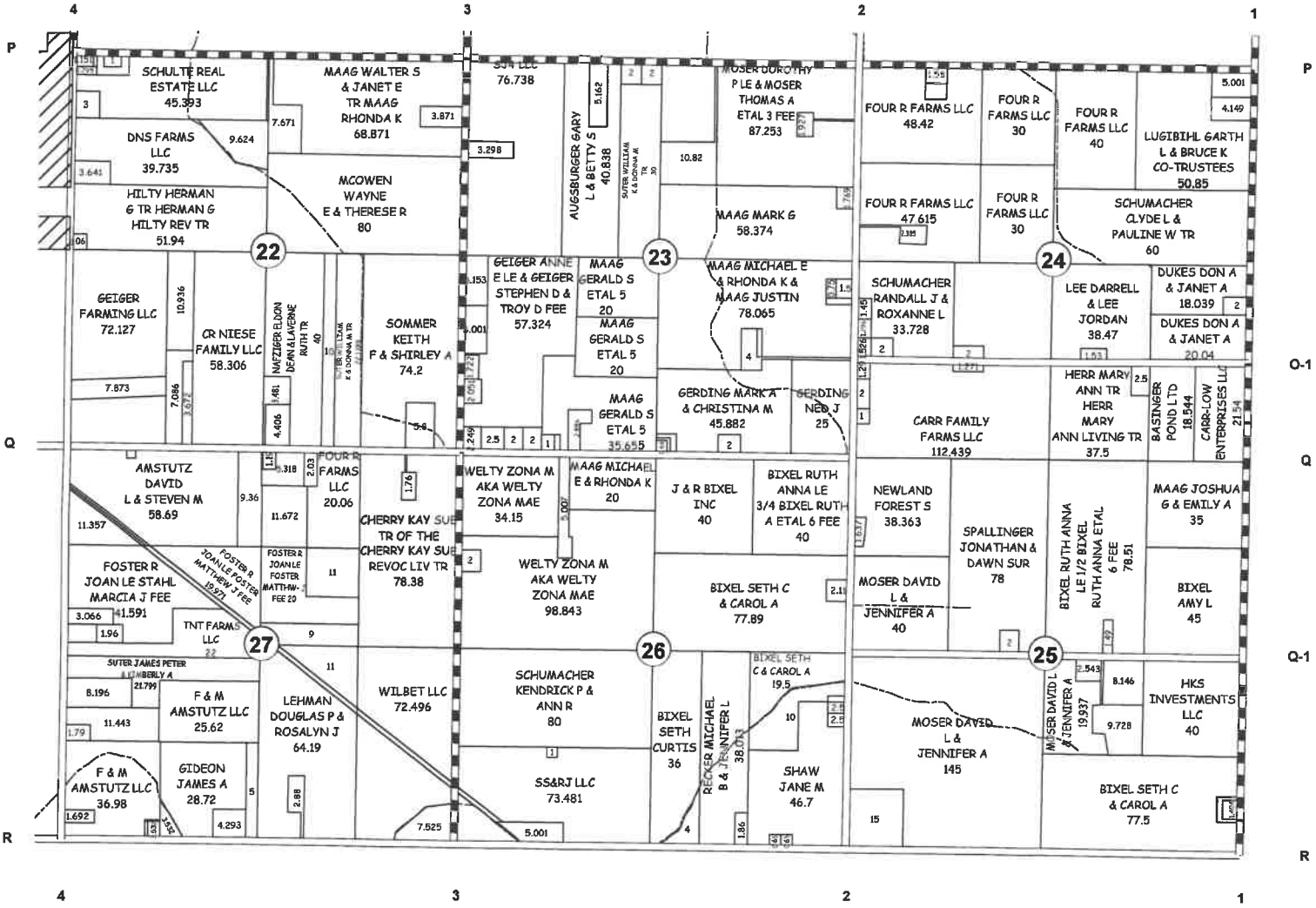

Riley Township
Southeast Quarter

Sugar Creek Township
Northwest Quarter

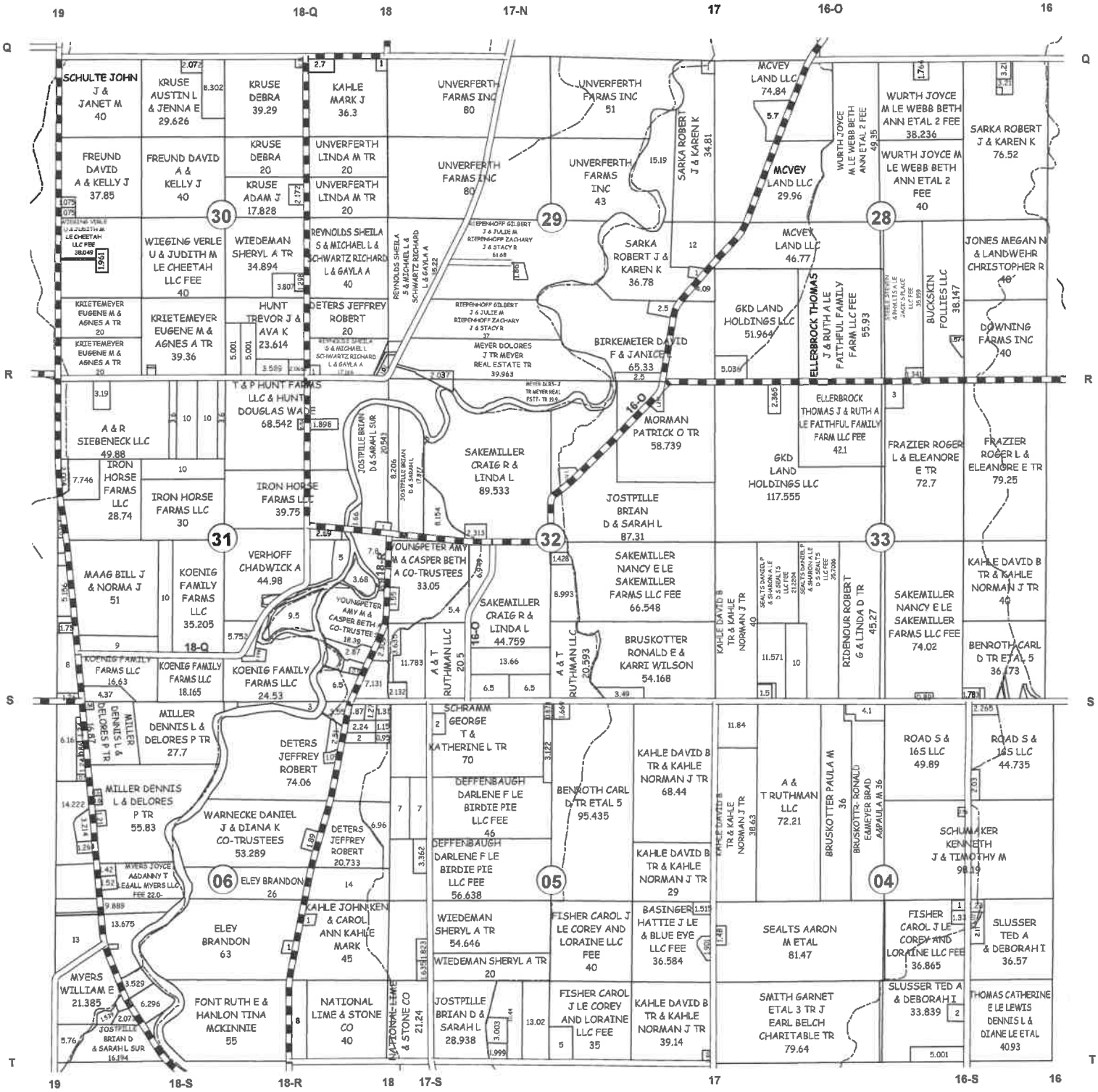

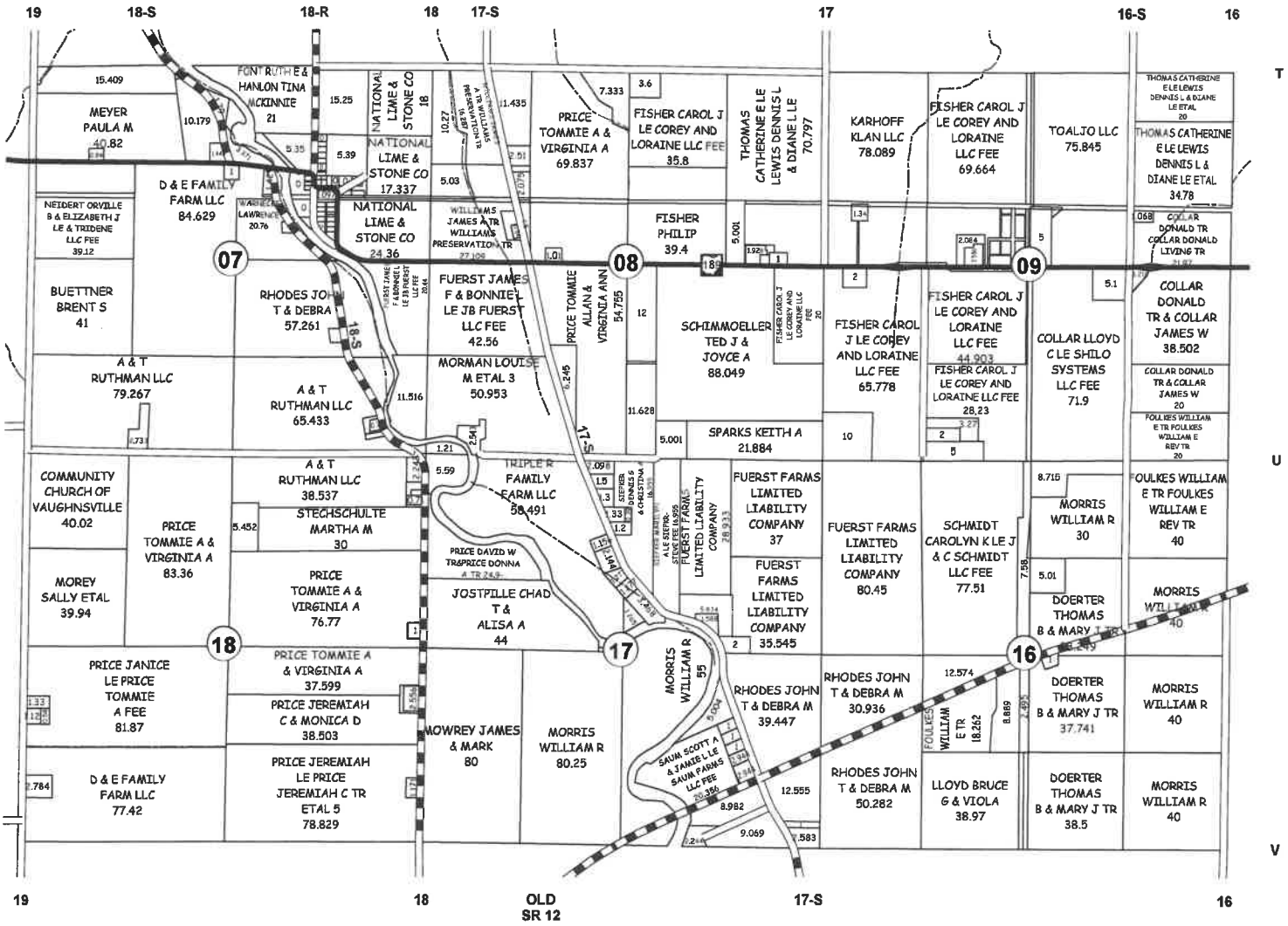

Sugar Creek Township
Southwest Quarter

Sugar Creek Township
Northeast Quarter

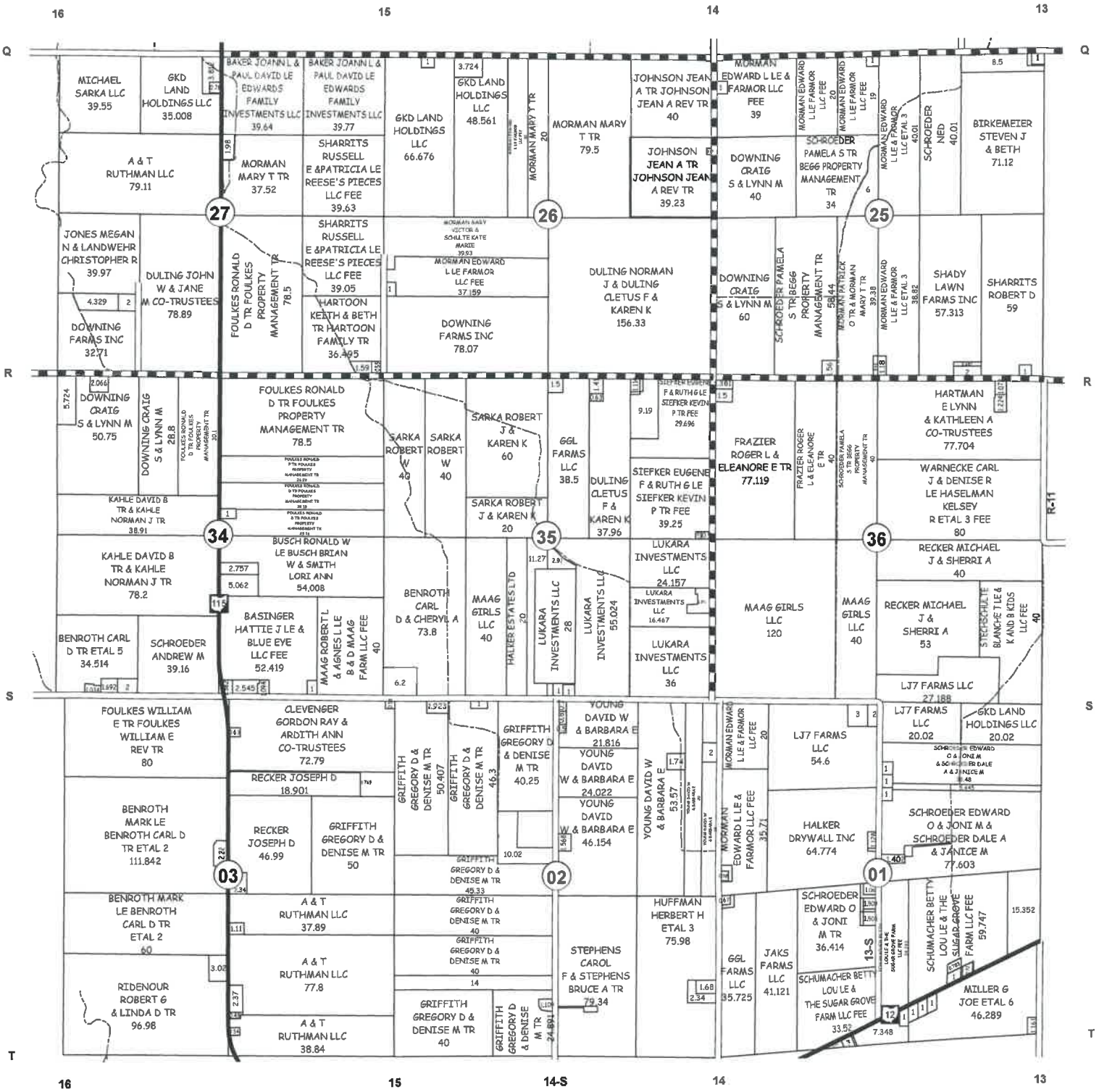

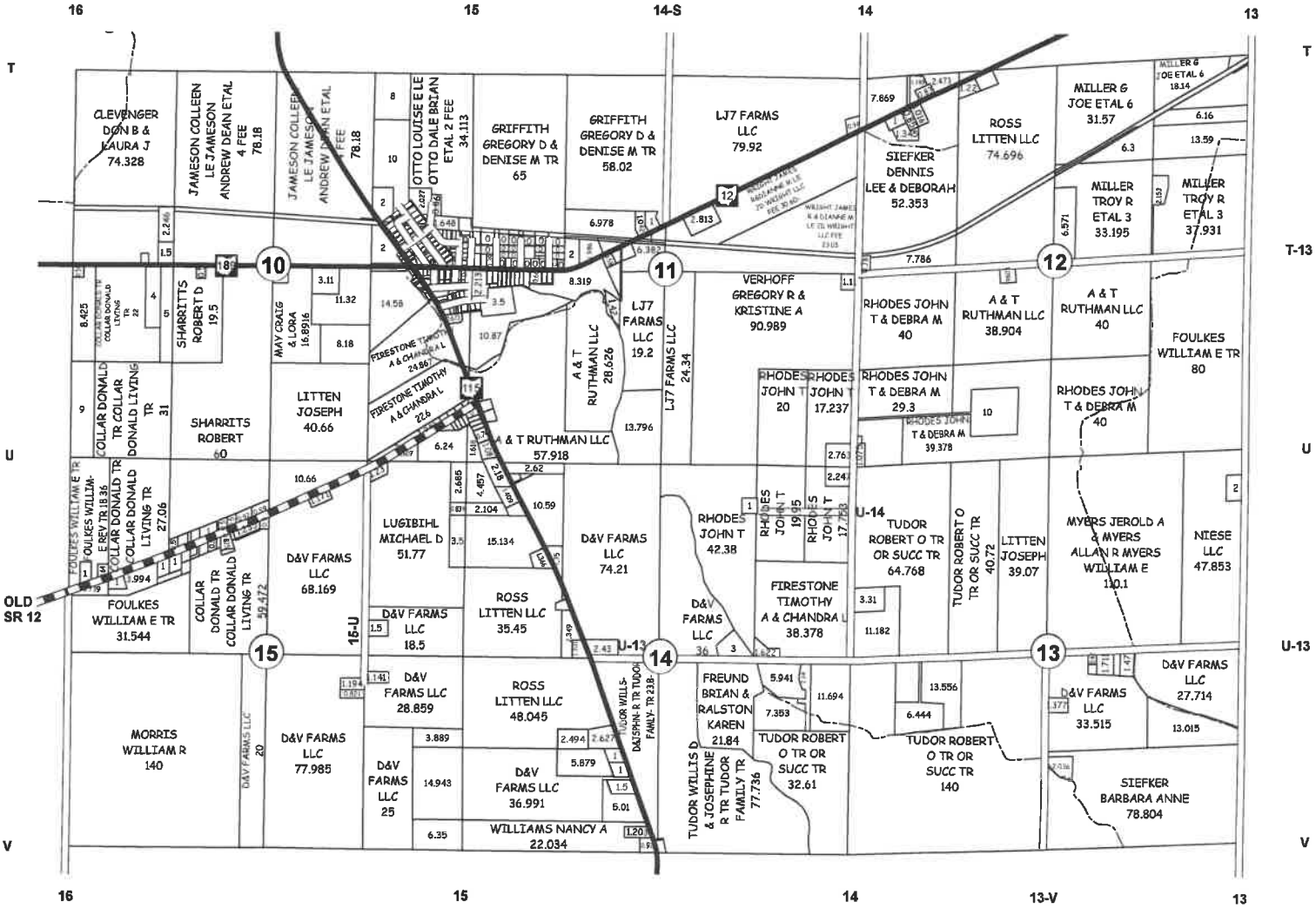

Sugar Creek Township
Southeast Quarter

Union Township
Northwest Quarter

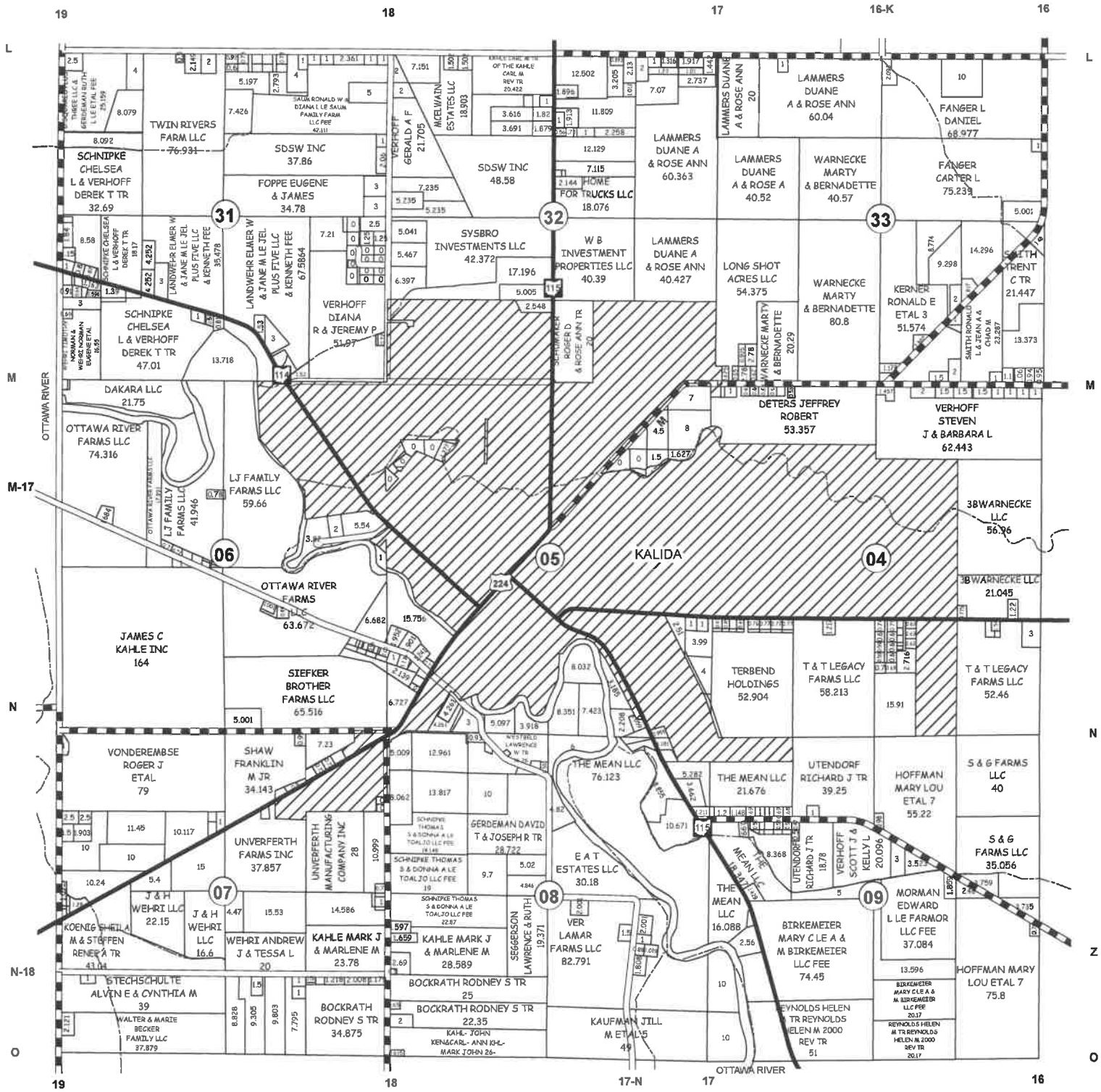

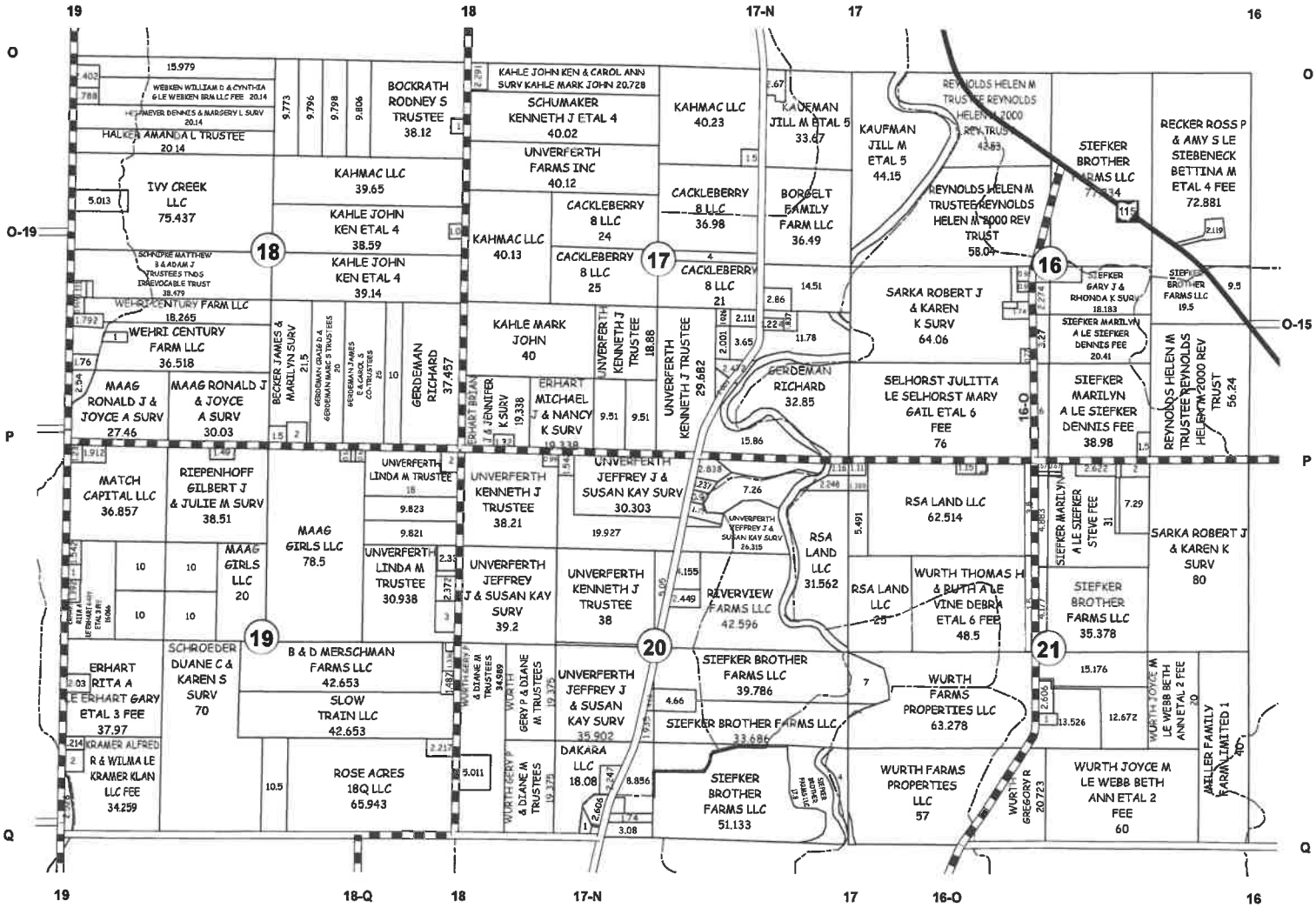

Union Township
Southwest Quarter

Union Township
Northeast Quarter

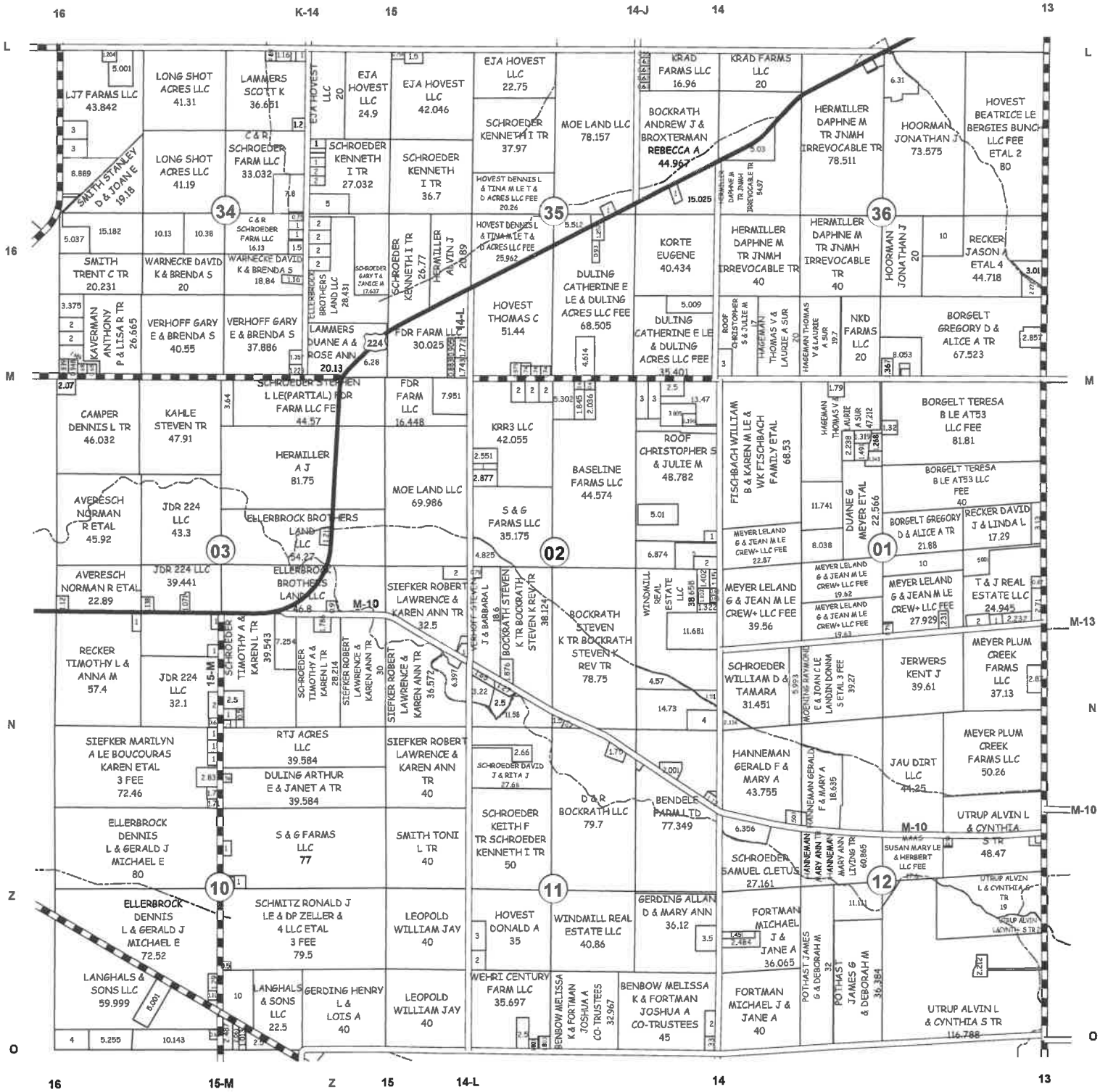

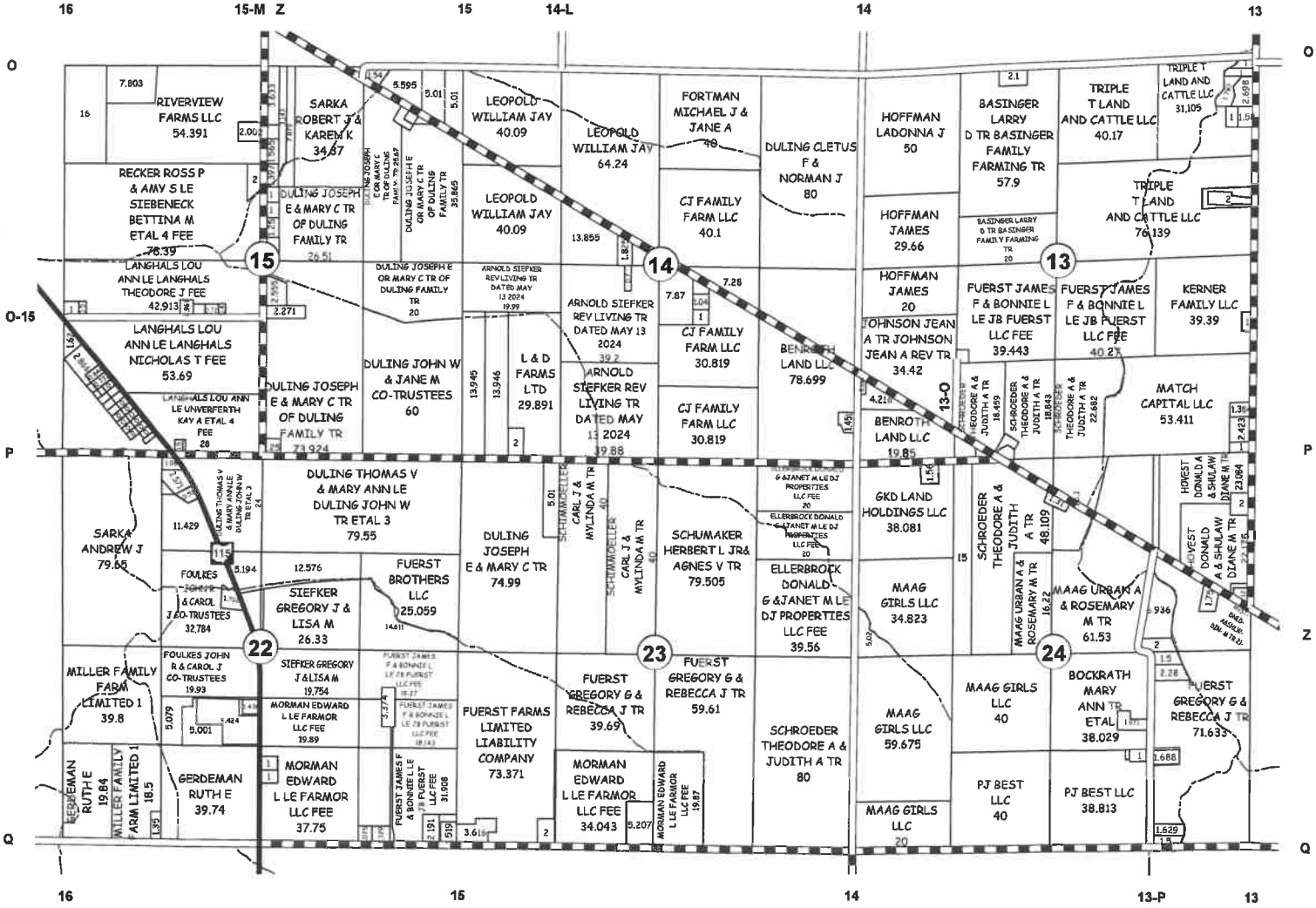

Union Township
Southeast Quarter

Van Buren Township
Northwest Quarter

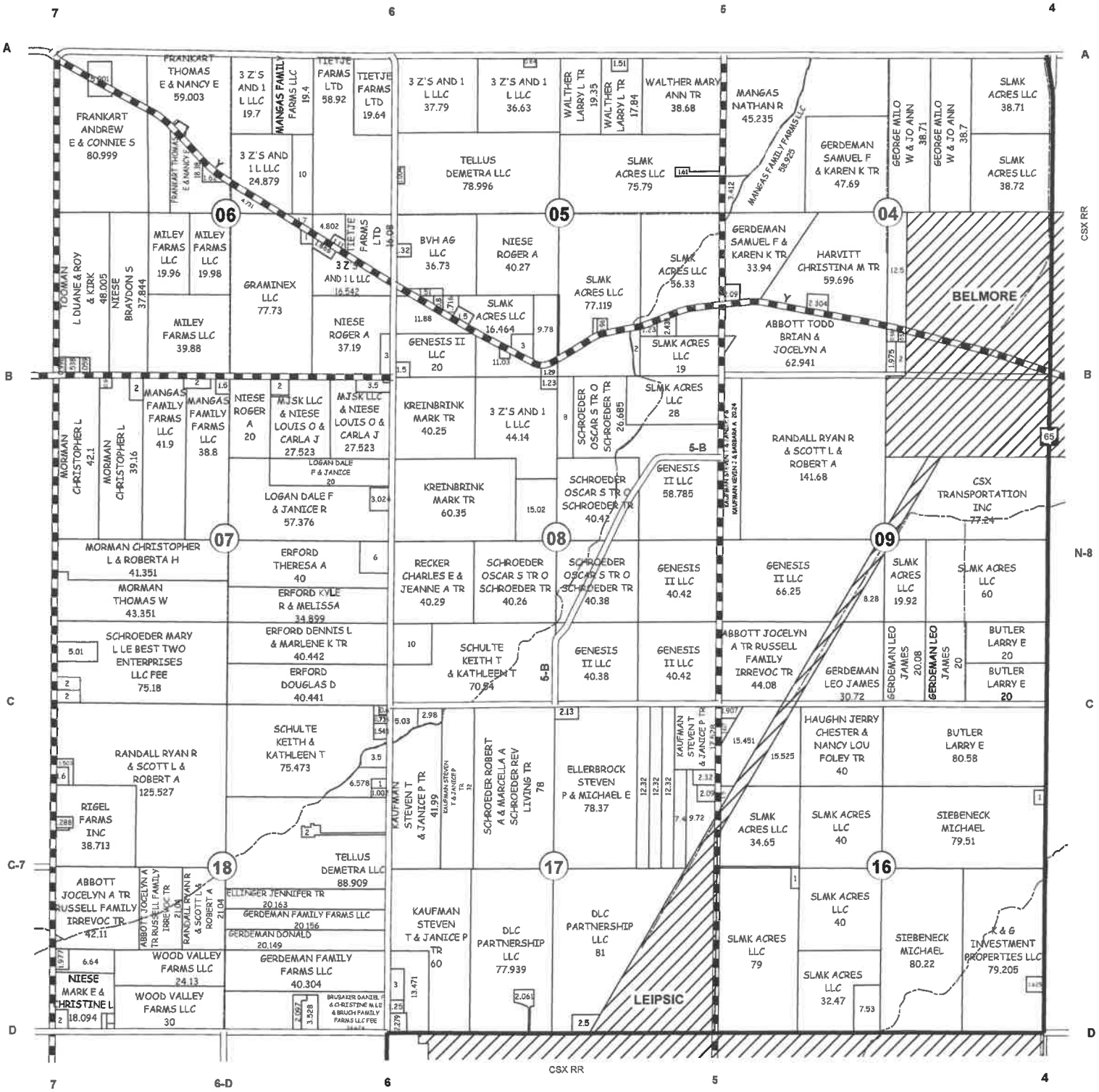

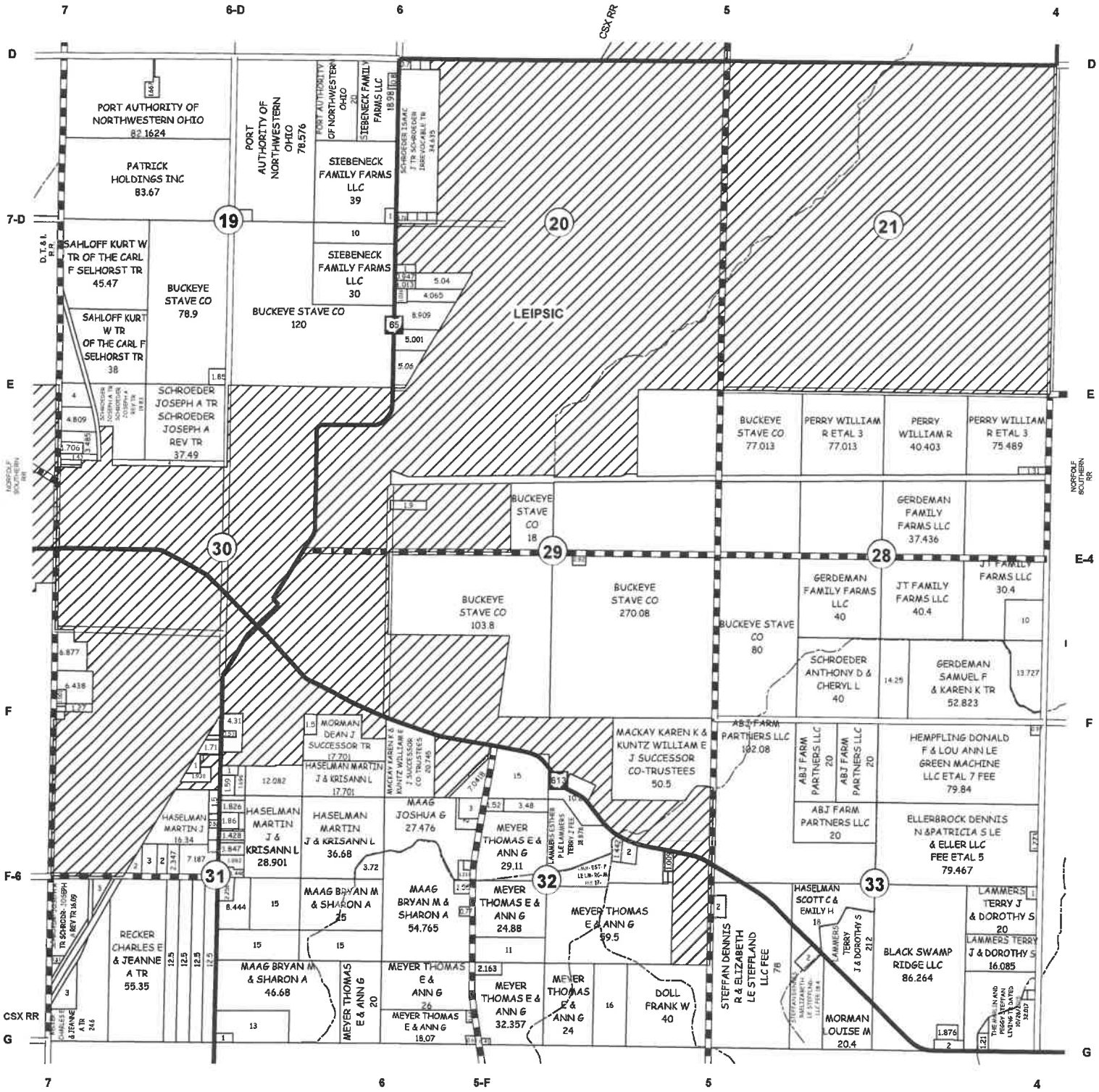

Van Buren Township
Southwest Quarter

Van Buren Township
Northeast Quarter

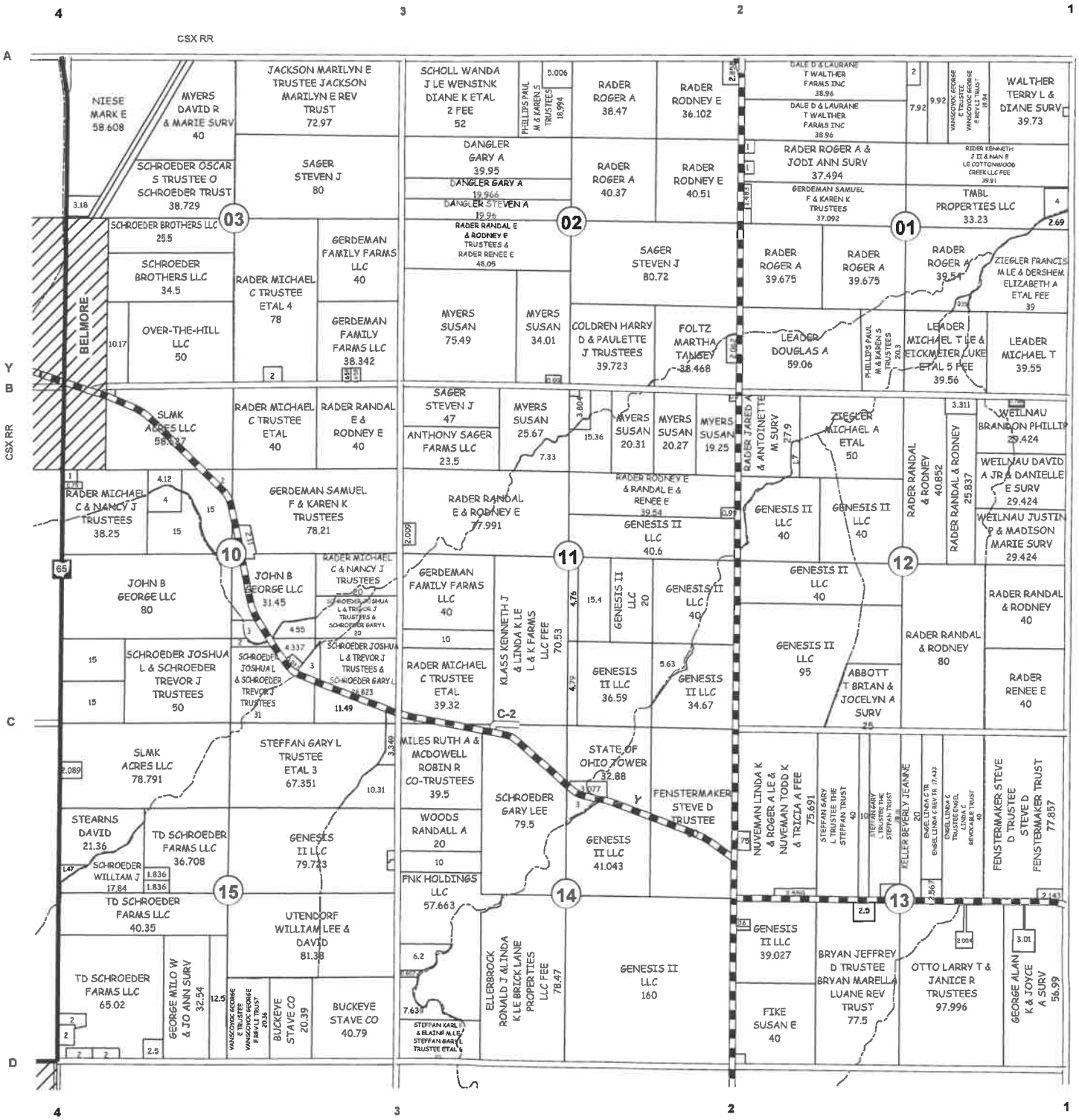

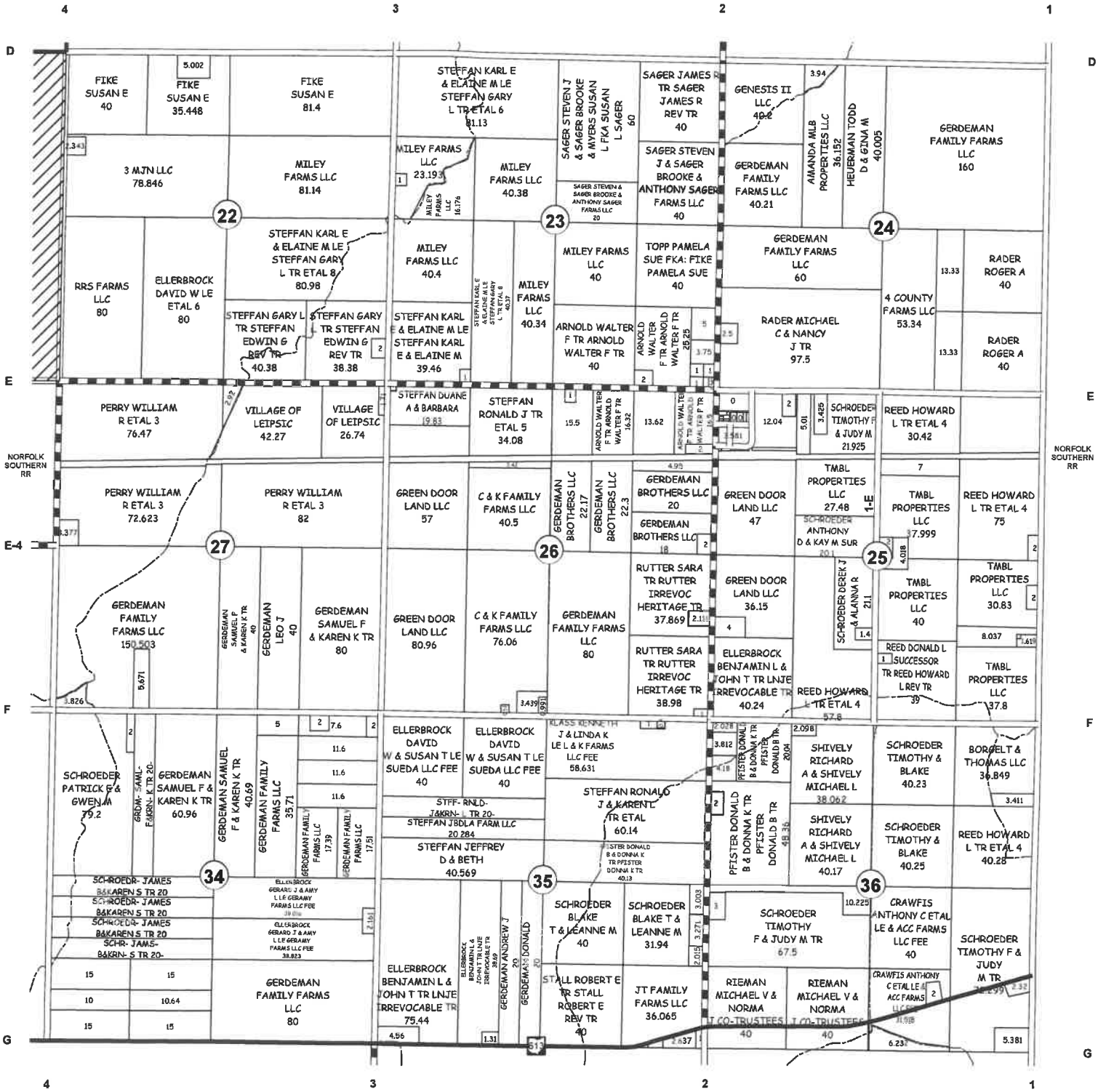

Van Buren Township
Southeast Quarter

Highway Map of
PUTNAM COUNTY
OHIO

MICHAEL L LENHART, P.E.,P.S.
PUTNAM COUNTY ENGINEER

COUNTY DATA
ROAD MILEAGE

STATE HIGHWAYS	188 Miles
COUNTY HIGHWAYS	330 Miles
TOWNSHIP ROADS	614 Miles
TOTAL HIGHWAYS	1,132 Miles

POPULATION (2010)

TOWNSHIPS		VILLAGES	
BLANCHARD	1,086	BELMORE	143
GREENSBURG	1,397	CLOVERDALE	168
JACKSON	934	COLUMBUS GROVE	2,137
JENNINGS	1,493	CONTINENTAL	1,153
LIBERTY	1,325	DUPONT	318
MONROE	978	FORT JENNINGS	485
MONTEREY	1,092	GILBOA	184
OTTAWA	2,384	GLANDORF	1,001
PALMER	992	KALIDA	1,542
PERRY	680	LEIPSIC	2,093
PLEASANT	1,667	MILLER CITY	137
RILEY	974	OTTAWA	4,460
SUGAR CREEK	1,200	OTTOVILLE	976
UNION	1,510	PANDORA	1,153
VAN BUREN	631	WEST LEIPSIC	206
TOTAL	18,343	TOTAL	16,156

TOTAL COUNTY POPULATION.....34,499
AREA OF PUTNAM COUNTY.....480 SQ MILES

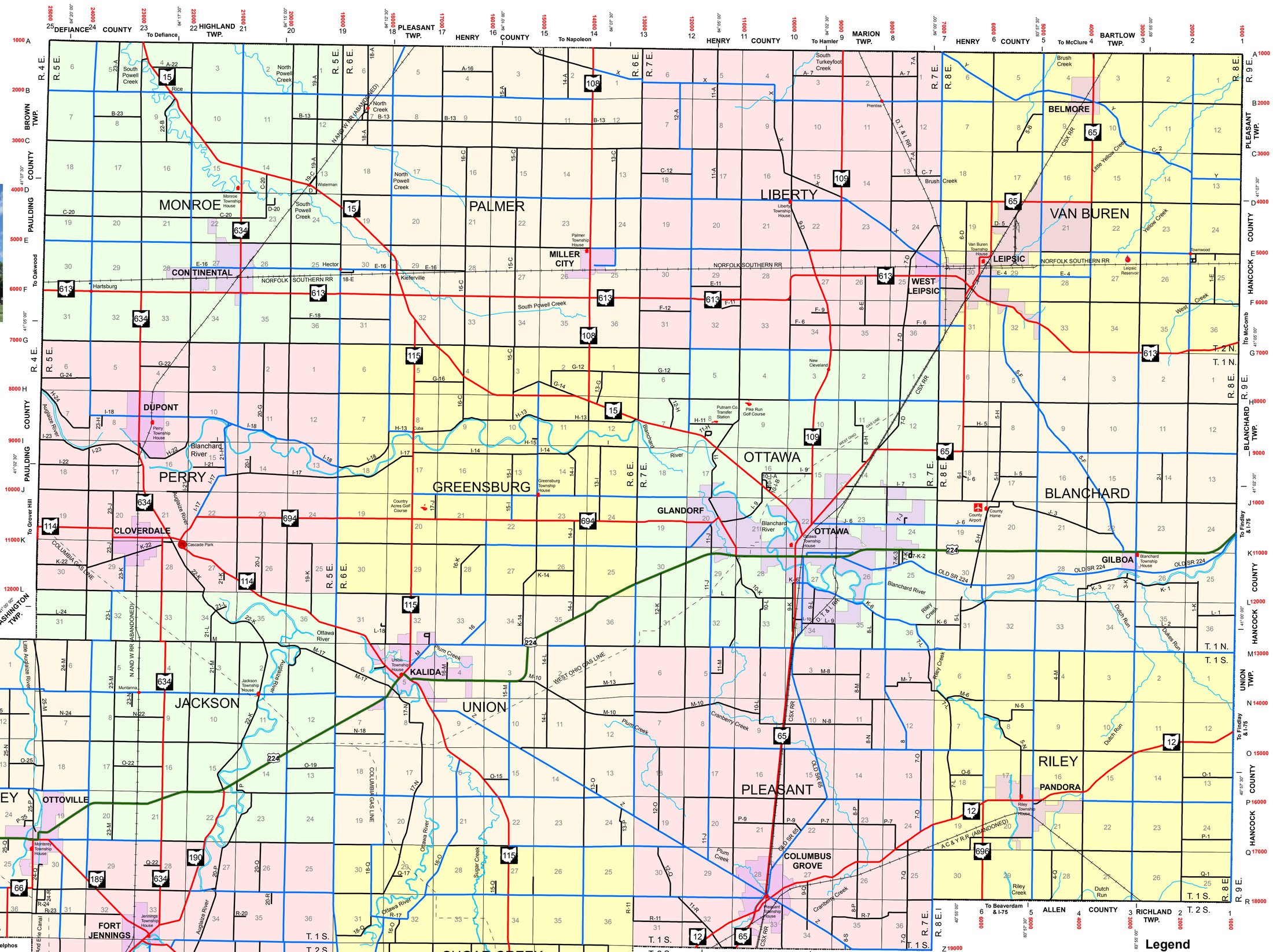

House Numbering System

The numbering system starts at the North-East corner of the county at Roads 1 & A, and begins with number 1000 at this location in either direction and increases 1000 numbers for each additional mile ending with 28000 on East-West Roads and ending with 22000 on North-South Roads.

Roads beginning with a number (example 1, 12, 15M) are primarily North-South Roads.

Roads beginning with a letter (example A, S, H13) are primarily East-West Roads.

US 224, SR's 12, 15, 114, 189, 613, 694, and Old Rt's 12 & 224 are primarily East-West Roads.

SR's 65, 66, 108, 109, 634, 696 and Old Rt 65 are primarily North-South Roads.

Odd Numbers - South & East sides of thoroughfares.
Even Numbers - North & West sides of thoroughfares.

Index of Minor Streets

Street Name	Location
Bluefield Dr.	K-7
Center St.	E-A
Evergreen Rd.	K-7
Highland Dr. (10-I)	J-10
Kingman Dr.	K-7
Lake Dr. (10-I-A)	J-10
Maple Ln.	K-7
Office Dr.	J-10
Sharon Dr.	I-9
Tinkham St. (Townwood)	E-2
Van Buren St. (Townwood)	E-2

N
W E
S

0 0.5 1 2 3 4 Miles

Legend

- Unincorporated Villages
- Township House
- Gas_Line
- Putnam Active Railroad
- US Route
- State Highway
- County Road
- Township Road
- Streams
- Municipal Boundary