
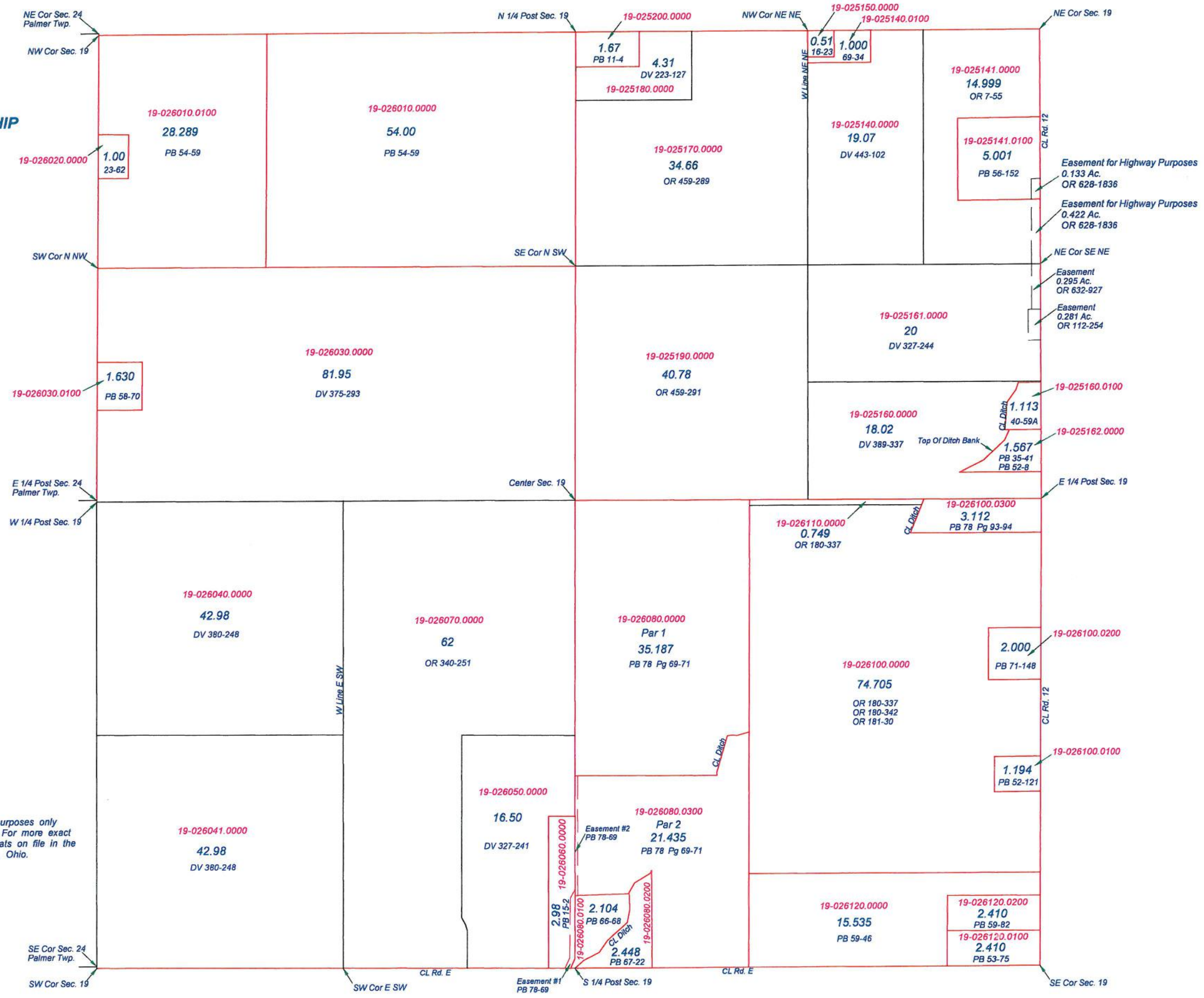


LIBERTY TOWNSHIP
T 2 N R 7 E
SECTION 19



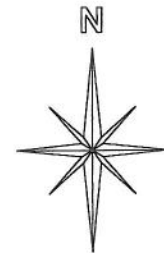
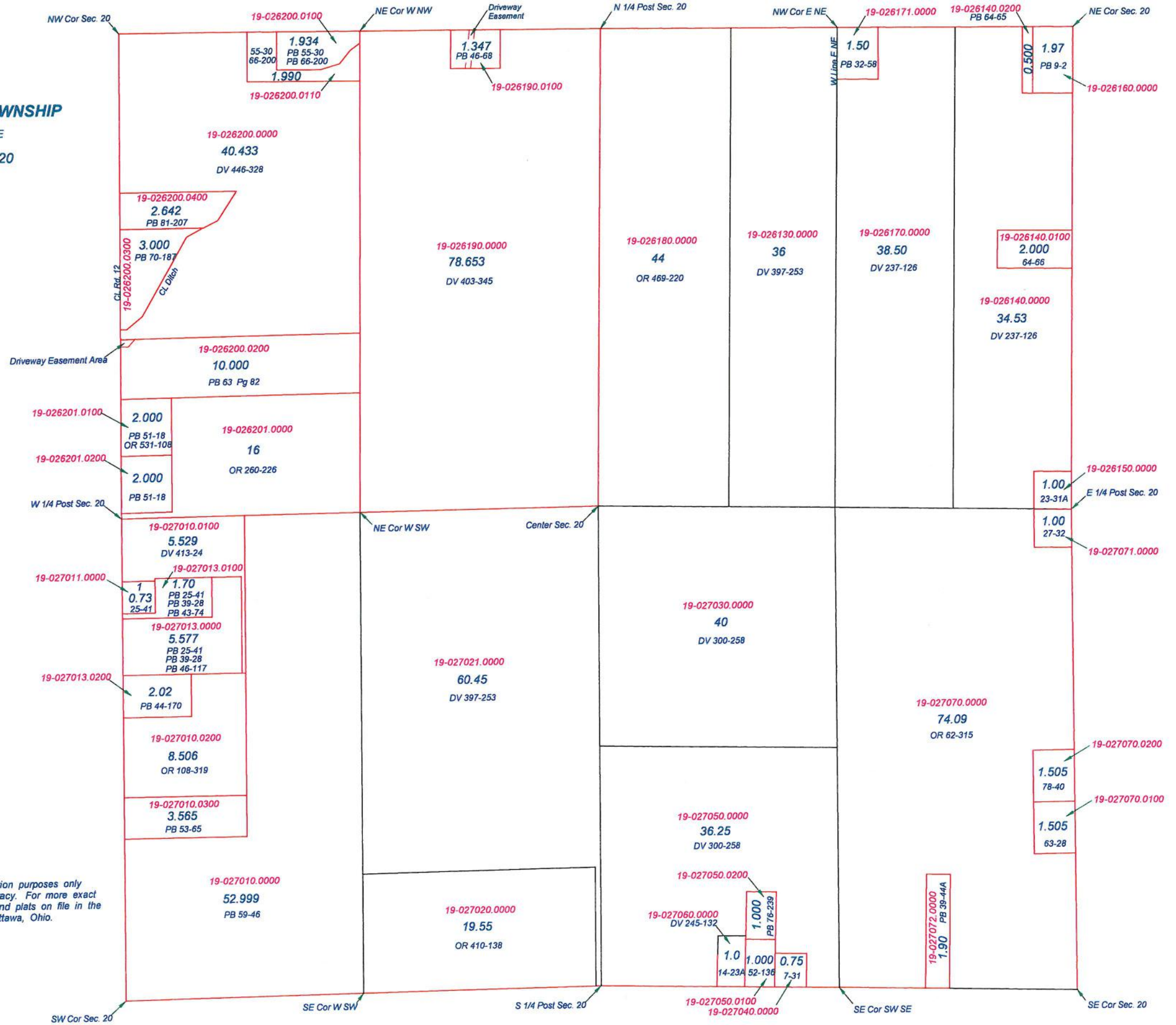
This is a worksheet and is for location purposes only and cannot be guaranteed for accuracy. For more exact information, please CHECK deeds and plats on file in the Putnam County Recorders Office, Ottawa, Ohio.

Revised 2011



NE Cor Sec. 24 Palmer Twp.
NW Cor Sec. 19
NE Cor Sec. 19
N 1/4 Post Sec. 19
NW Cor NE NE
19-025200.0000
1.67 PB 11-4
4.31 DV 223-127
19-025180.0000
19-025150.0000
0.51 18-23
1.000 69-34
19-025140.0100
19-025141.0000
14.999 OR 7-55
19-025141.0100
5.001 PB 56-152
Easement for Highway Purposes 0.133 Ac. OR 628-1836
Easement for Highway Purposes 0.422 Ac. OR 628-1836
NE Cor SE NE
Easement 0.295 Ac. OR 632-927
Easement 0.281 Ac. OR 112-254
SW Cor N NW
SE Cor N SW
19-026010.0100
28.289 PB 54-59
19-026010.0000
54.00 PB 54-59
19-025170.0000
34.66 OR 459-289
19-025140.0000
19.07 DV 443-102
19-025161.0000
20 DV 327-244
19-025160.0100
1.113 CL Ditch 40-59A
19-025162.0000
1.567 PB 35-41 PB 62-8
E 1/4 Post Sec. 19
E 1/4 Post Sec. 24 Palmer Twp.
W 1/4 Post Sec. 19
Center Sec. 19
19-026020.0000
1.00 23-62
19-026030.0100
1.630 PB 58-70
19-026030.0000
81.95 DV 375-293
19-025190.0000
40.78 OR 459-291
19-025160.0000
18.02 DV 389-337
Top Of Ditch Bank
19-026100.0300
3.112 PB 78 Pg 93-94
19-026110.0000
0.749 OR 180-337
19-026100.0200
2.000 PB 71-148
19-026100.0100
1.194 PB 52-121
19-026040.0000
42.98 DV 380-248
19-026070.0000
62 OR 340-251
19-026080.0000
Par 1
35.187 PB 78 Pg 69-71
19-026100.0000
74.705 OR 180-337 OR 180-342 OR 181-30
19-026050.0000
16.50 DV 327-241
19-026080.0300
Par 2
21.435 PB 78 Pg 69-71
Easement #2 PB 78-69
19-026060.0000
2.98 PB 15-2
19-026060.0100
2.104 PB 66-68
19-026080.0200
2.448 PB 67-22
19-026120.0000
15.535 PB 59-46
19-026120.0200
2.410 PB 59-82
19-026120.0100
2.410 PB 53-75
SE Cor Sec. 24 Palmer Twp.
SW Cor Sec. 19
CL Rd. E
SW Cor E SW
Easement #1 PB 78-69
S 1/4 Post Sec. 19
CL Rd. E
SE Cor Sec. 19


LIBERTY TOWNSHIP
T2N R7E
SECTION 20



This is a worksheet and is for location purposes only and cannot be guaranteed for accuracy. For more exact information, please CHECK deeds and plats on file in the Putnam County Recorders Office, Ottawa, Ohio.
Revised 2014

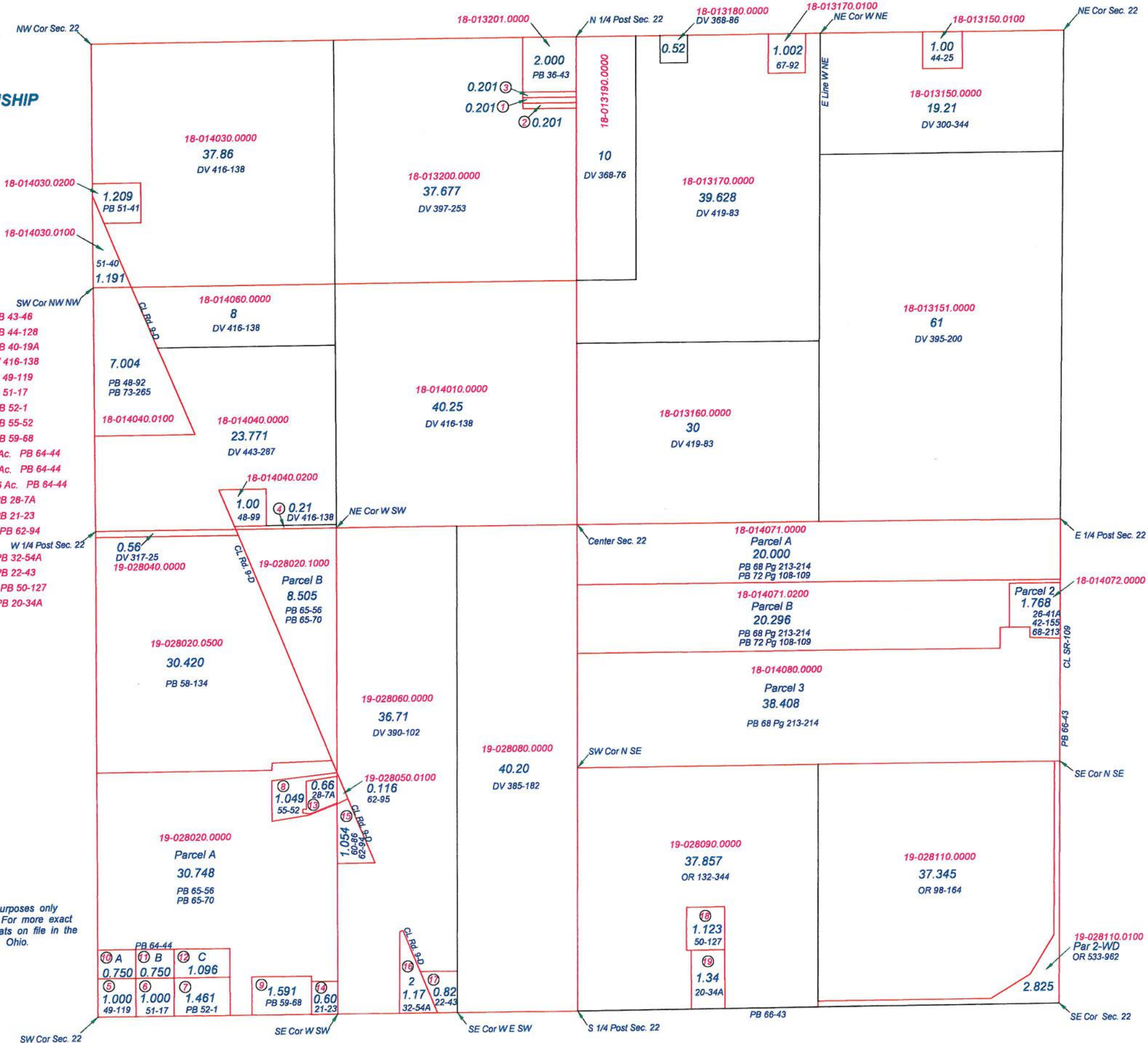
LIBERTY TOWNSHIP
T2N R7E
SECTION 22

- ① 18-013200.0100 0.201 Ac. PB 43-46
- ② 18-013200.0200 0.201 Ac. PB 44-128
- ③ 18-013202.0000 0.201 Ac. PB 40-19A
- ④ 18-014020.0000 0.21 Ac. DV 416-138
- ⑤ 19-028020.0100 1.00 Ac. PB 49-119
- ⑥ 19-028020.0200 1.00 Ac. PB 51-17
- ⑦ 19-028020.0300 1.461 Ac. PB 52-1
- ⑧ 19-028020.0400 1.049 Ac. PB 55-52
- ⑨ 19-028020.0600 1.591 Ac. PB 59-68
- ⑩ 19-028020.0700 Par A 0.75 Ac. PB 64-44
- ⑪ 19-028020.0800 Par B 0.75 Ac. PB 64-44
- ⑫ 19-028020.0900 Par C 1.096 Ac. PB 64-44
- ⑬ 19-028021.0000 0.66 Ac. PB 28-7A
- ⑭ 19-028030.0000 0.60 Ac. PB 21-23
- ⑮ 19-028050.0000 1.054 Ac. PB 62-94
- ⑯ 19-028061.0000 1.17 Ac. PB 32-54A
- ⑰ 19-028070.0000 0.82 Ac. PB 22-43
- ⑱ 19-028090.0100 1.123 Ac. PB 50-127
- ⑲ 19-028100.0000 1.34 Ac. PB 20-34A




This is a worksheet and is for location purposes only and cannot be guaranteed for accuracy. For more exact information, please CHECK deeds and plats on file in the Putnam County Recorders Office, Ottawa, Ohio.

Revised 2008

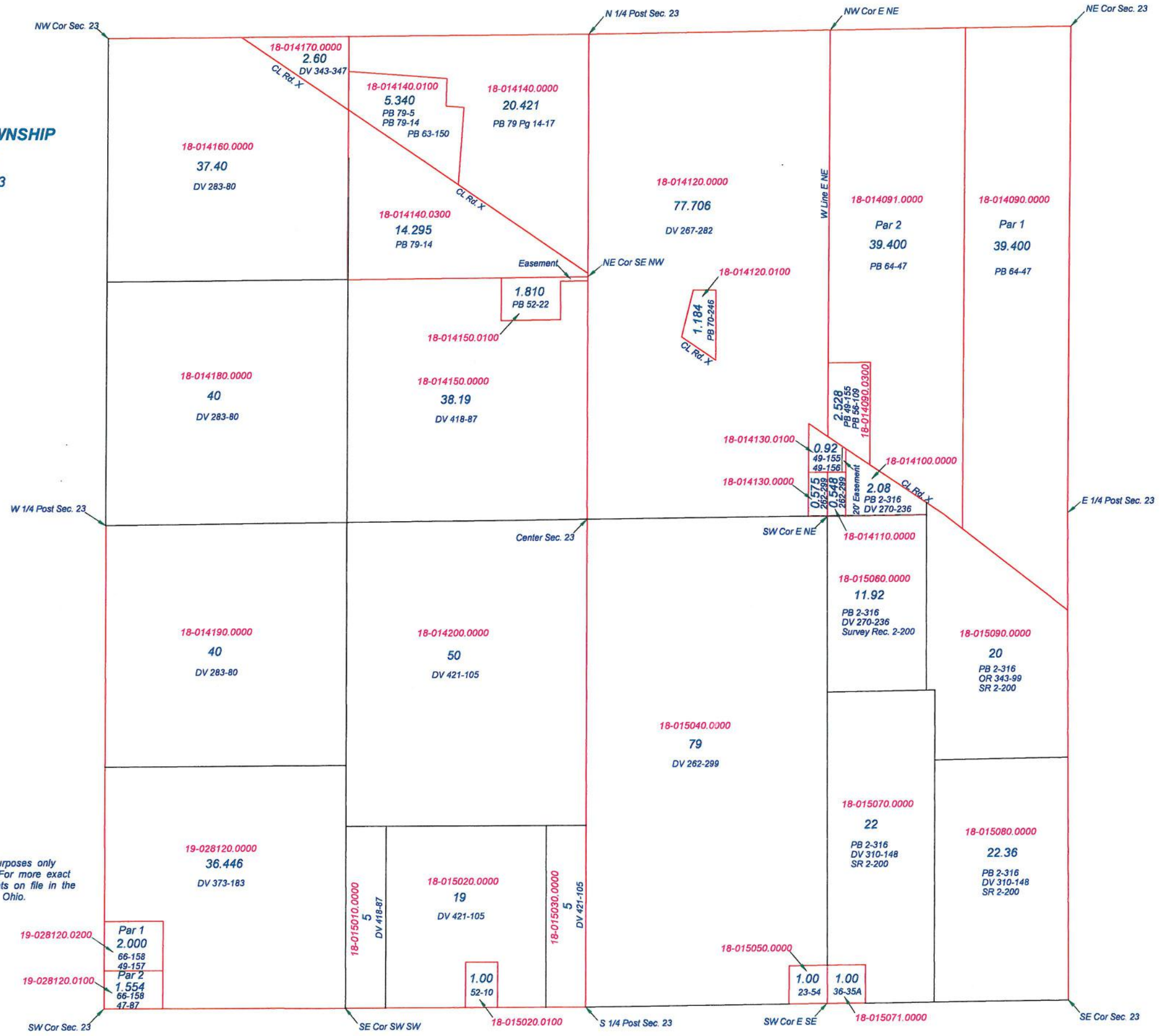


LIBERTY TOWNSHIP
T2N R7E
SECTION 23




This is a worksheet and is for location purposes only and cannot be guaranteed for accuracy. For more exact information, please CHECK deeds and plats on file in the Putnam County Recorders Office, Ottawa, Ohio.

Revised 2012

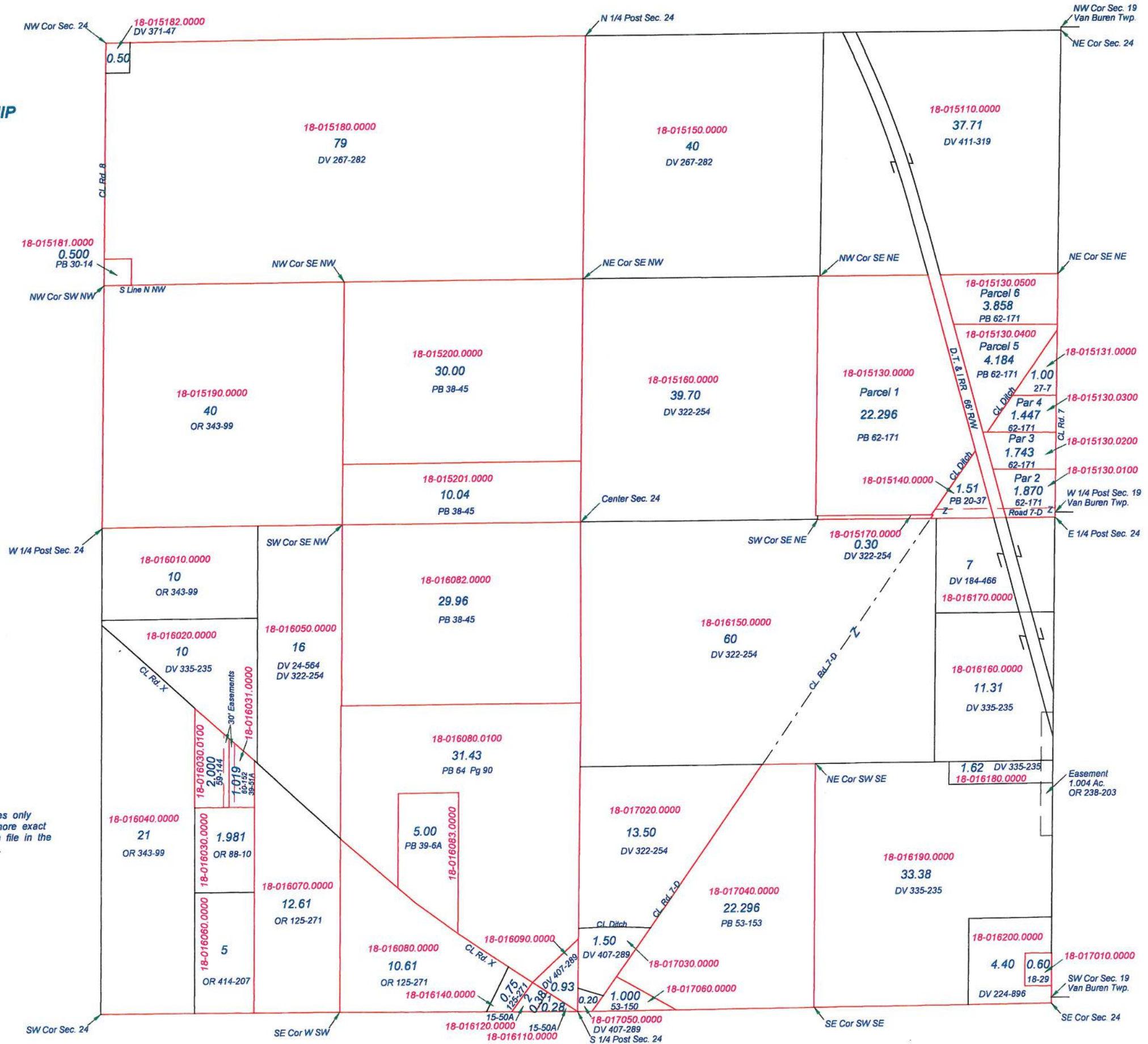


LIBERTY TOWNSHIP
T2N R7E
SECTION 24



This is a worksheet and is for location purposes only and cannot be guaranteed for accuracy. For more exact information, please CHECK deeds and plats on file in the Putnam County Recorders Office, Ottawa, Ohio.


Revised 2004



LIBERTY TOWNSHIP
T2N R7E
SECTION 25

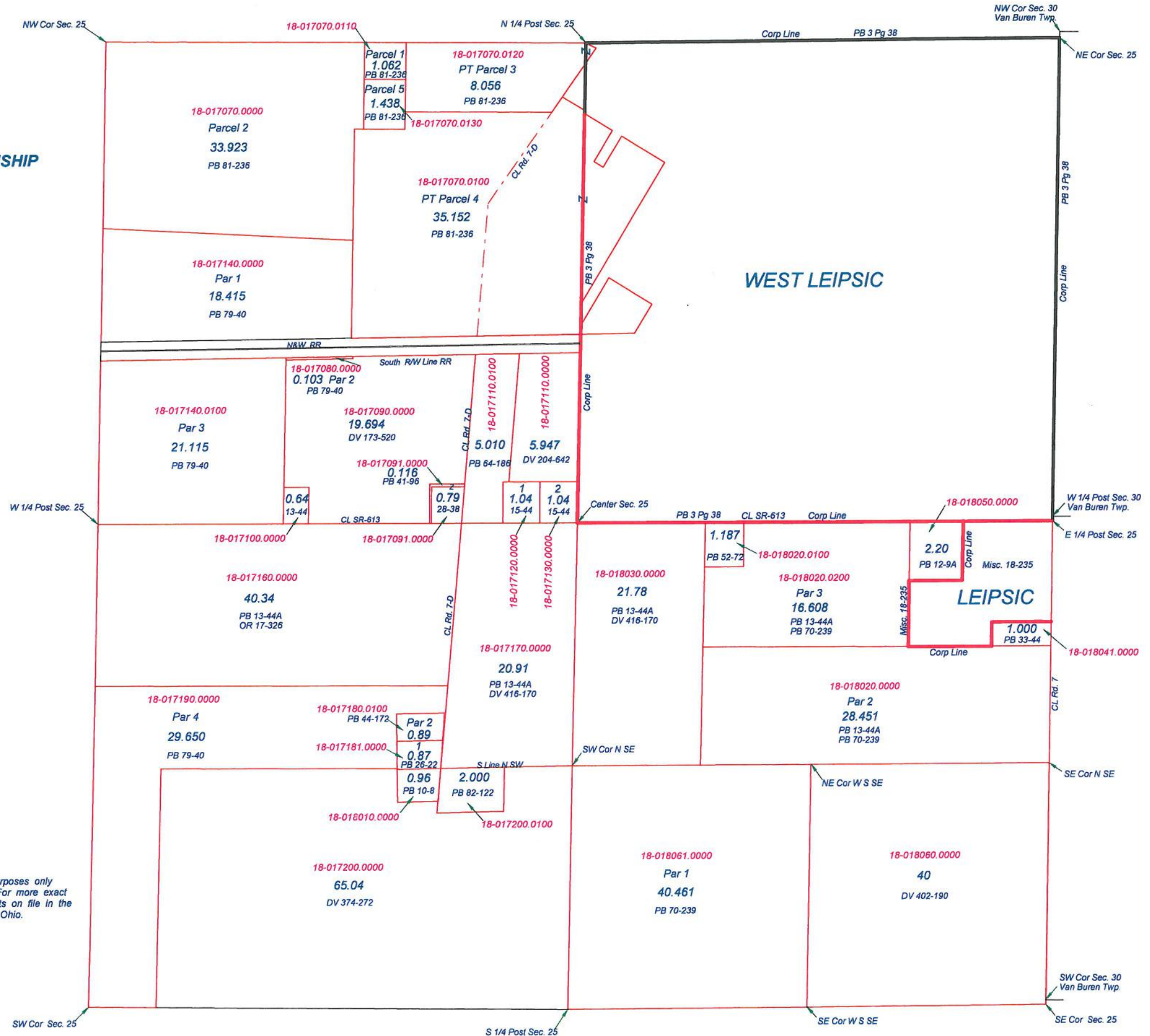
WEST LEIPSIC

LEIPSIC


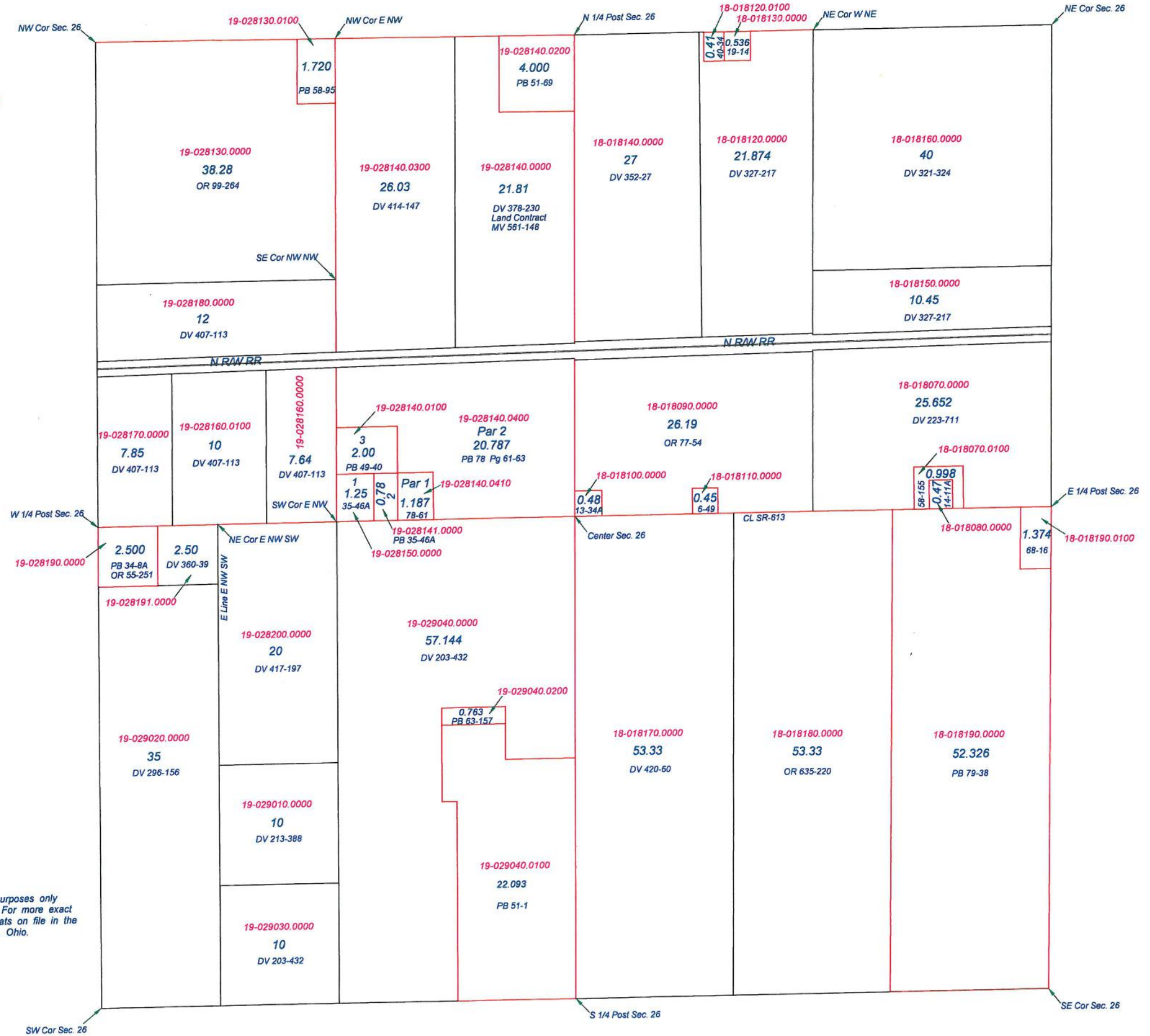


This is a worksheet and is for location purposes only and cannot be guaranteed for accuracy. For more exact information, please CHECK deeds and plats on file in the Putnam County Recorders Office, Ottawa, Ohio.

Revised 2014



LIBERTY TOWNSHIP
T2N R7E
SECTION 26




This is a worksheet and is for location purposes only and cannot be guaranteed for accuracy. For more exact information, please CHECK deeds and plats on file in the Putnam County Recorders Office, Ottawa, Ohio.

Revised 2012

LIBERTY TOWNSHIP

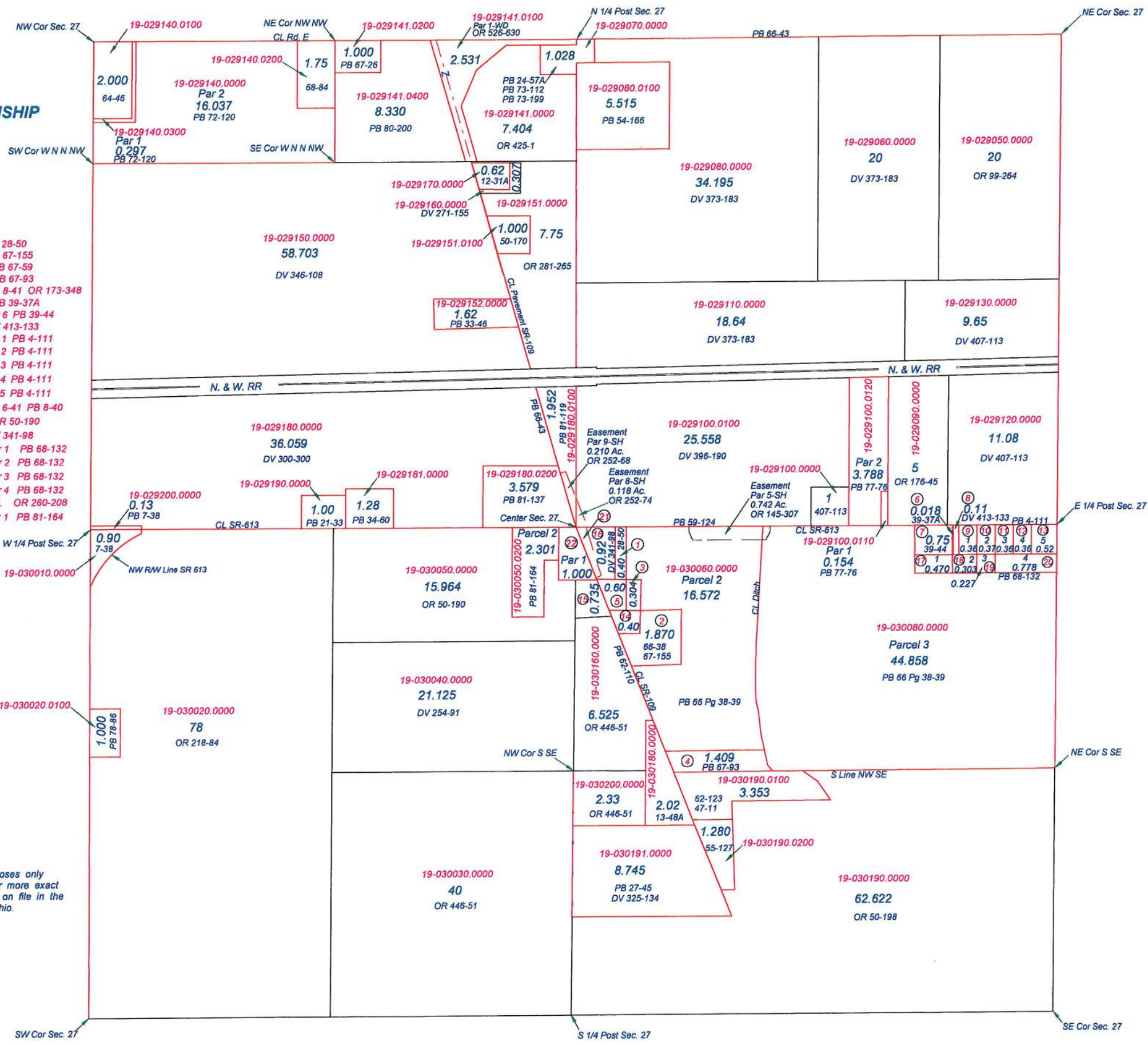
T 2N R 7E
SECTION 27

- ① 19-030061.0000 0.40 Ac. PB 28-50
- ② 19-030060.0100 1.87 Ac. PB 67-155
- ③ 19-030060.0300 0.304 Ac. PB 67-59
- ④ 19-030060.0400 1.409 Ac. PB 67-93
- ⑤ 19-030070.0000 0.60 Ac. PB 8-41 OR 173-348
- ⑥ 19-030081.0000 0.018 Ac. PB 39-37A
- ⑦ 19-030082.0000 0.75 Ac. Par 6 PB 39-44
- ⑧ 19-030090.0000 0.11 Ac. DV 413-133
- ⑨ 19-030100.0000 0.36 Ac. Par 1 PB 4-111
- ⑩ 19-030110.0000 0.37 Ac. Par 2 PB 4-111
- ⑪ 19-030120.0000 0.36 Ac. Par 3 PB 4-111
- ⑫ 19-030130.0000 0.36 Ac. Par 4 PB 4-111
- ⑬ 19-030140.0000 0.52 Ac. Par 5 PB 4-111
- ⑭ 19-030150.0000 0.40 Ac. PB 6-41 PB 8-40
- ⑮ 19-030170.0000 0.735 Ac. OR 50-190
- ⑯ 19-031010.0000 0.92 Ac. DV 341-98
- ⑰ 19-030080.0100 0.470 Ac. Par 1 PB 68-132
- ⑱ 19-030080.0200 0.303 Ac. Par 2 PB 68-132
- ⑲ 19-030080.0300 0.227 Ac. Par 3 PB 68-132
- ⑳ 19-030080.0400 0.778 Ac. Par 4 PB 68-132
- ㉑ Easement Par 7-SH 0.269 Ac. OR 260-208
- ㉒ 19-030050.0100 1.000 Ac. Par 1 PB 81-164




This is a worksheet and is for location purposes only and cannot be guaranteed for accuracy. For more exact information, please CHECK deeds and plats on file in the Putnam County Recorders Office, Ottawa, Ohio.

Revised 2014

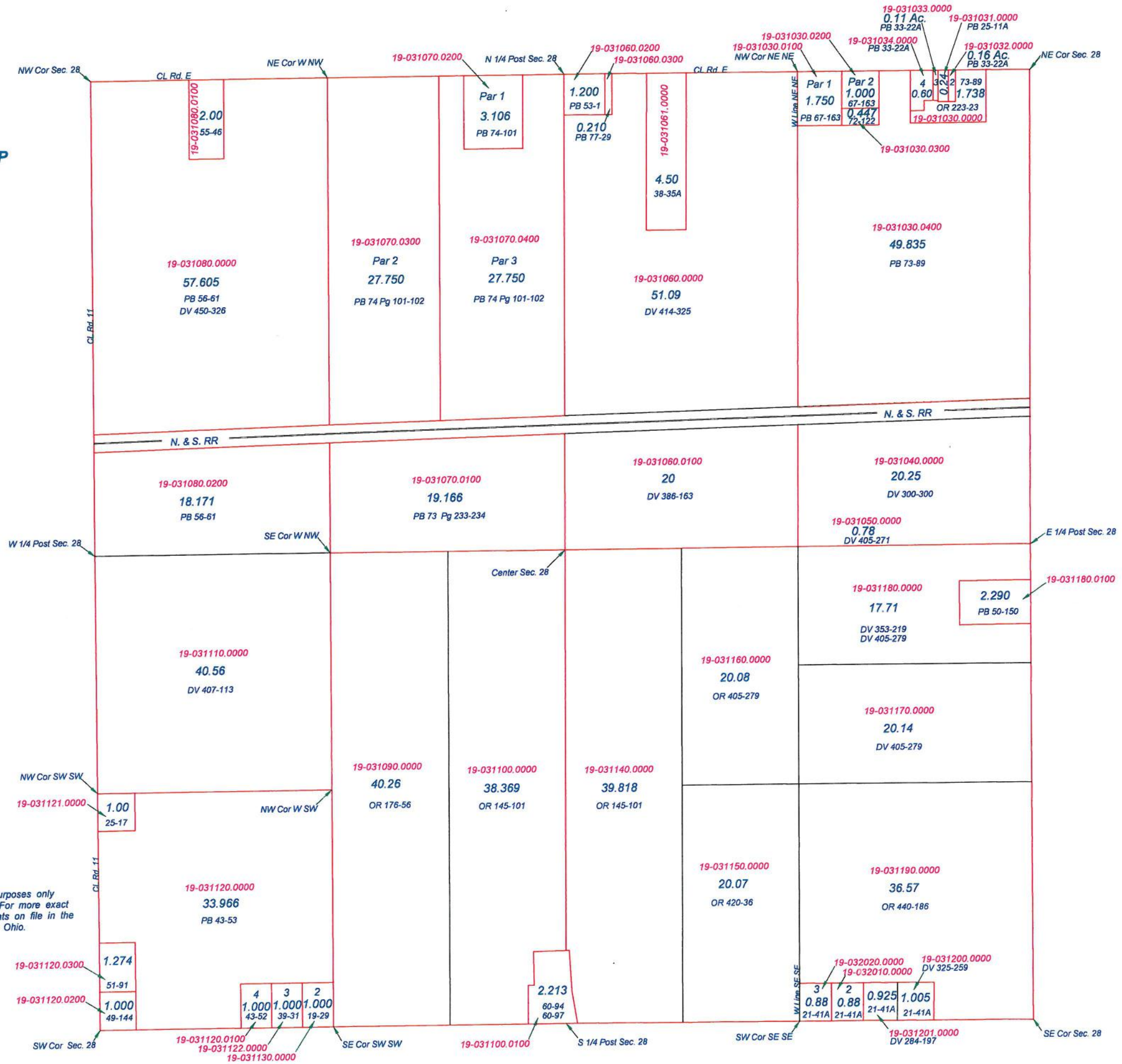


LIBERTY TOWNSHIP
T2N R7E
SECTION 28




This is a worksheet and is for location purposes only and cannot be guaranteed for accuracy. For more exact information, please CHECK deeds and plats on file in the Putnam County Recorders Office, Ottawa, Ohio.

Revised 2011

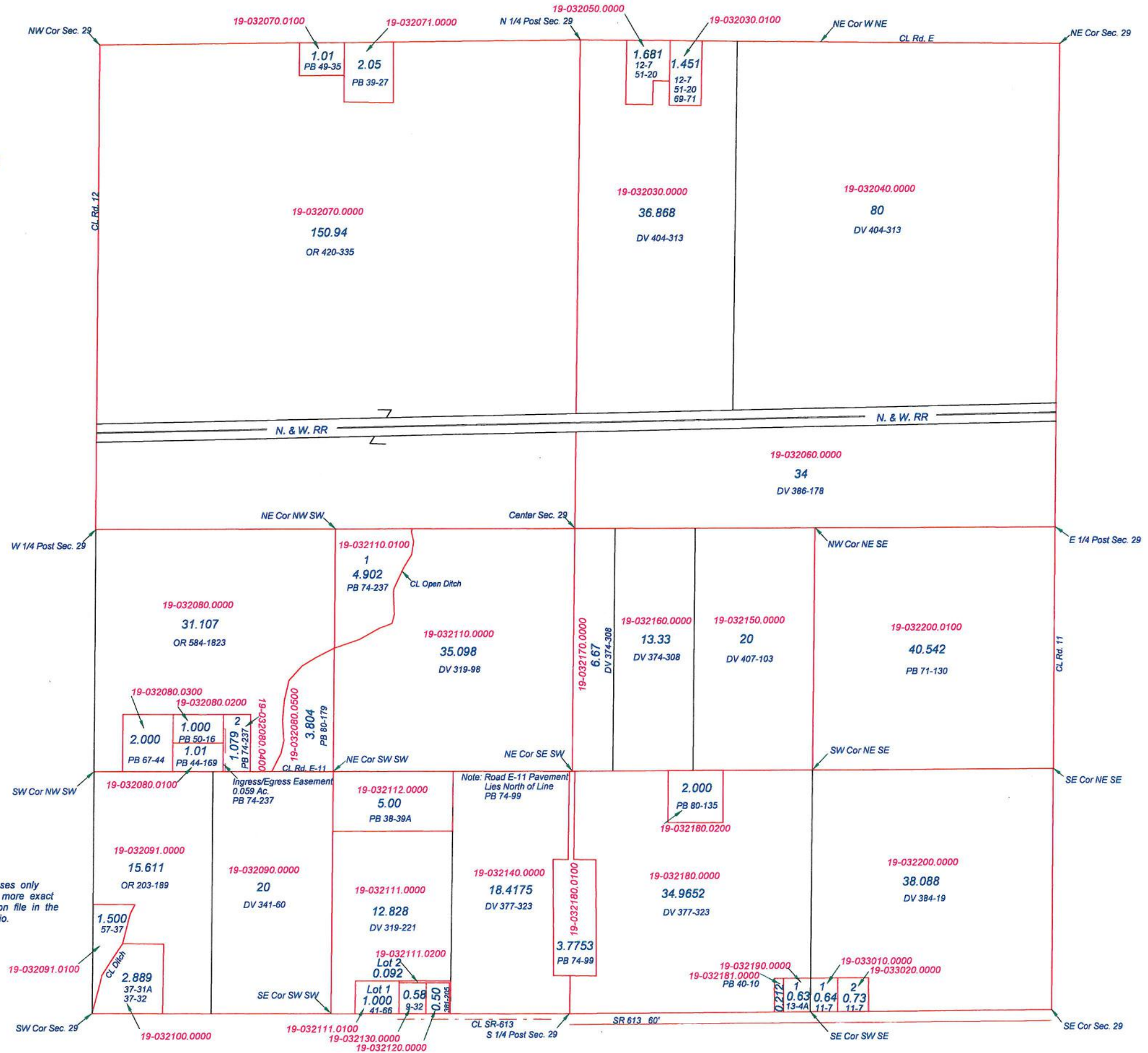


LIBERTY TOWNSHIP
T2N R7E
SECTION 29

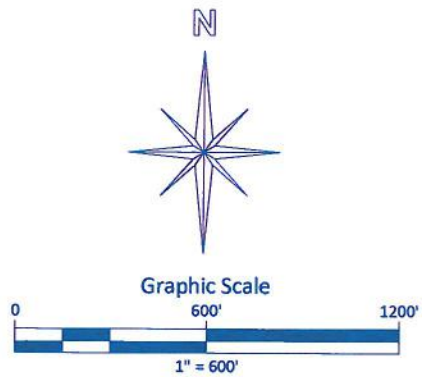
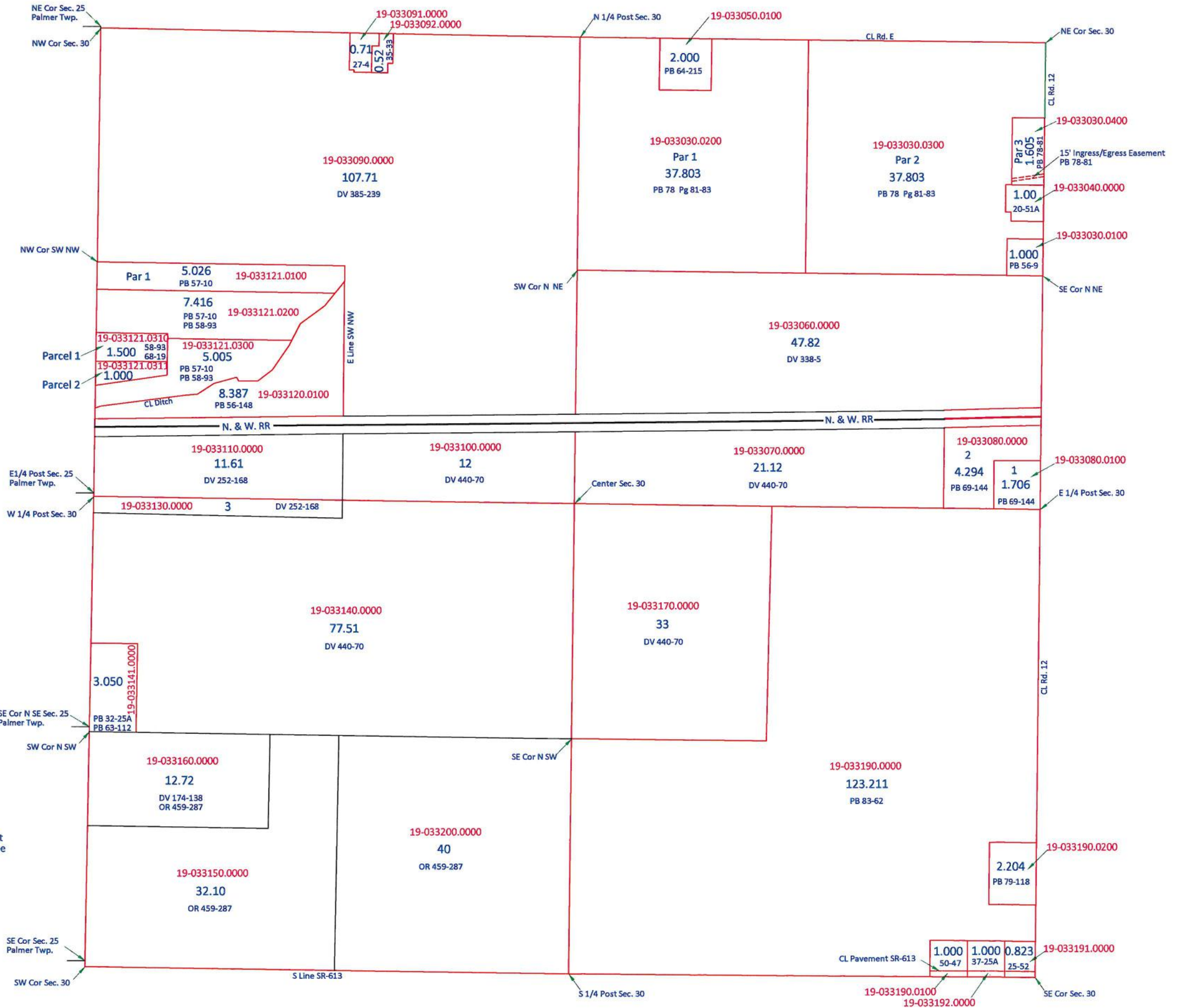


This is a worksheet and is for location purposes only and cannot be guaranteed for accuracy. For more exact information, please CHECK deeds and plats on file in the Putnam County Recorders Office, Ottawa, Ohio.

Revised 2013



LIBERTY TOWNSHIP
T2N R7E
SECTION 30


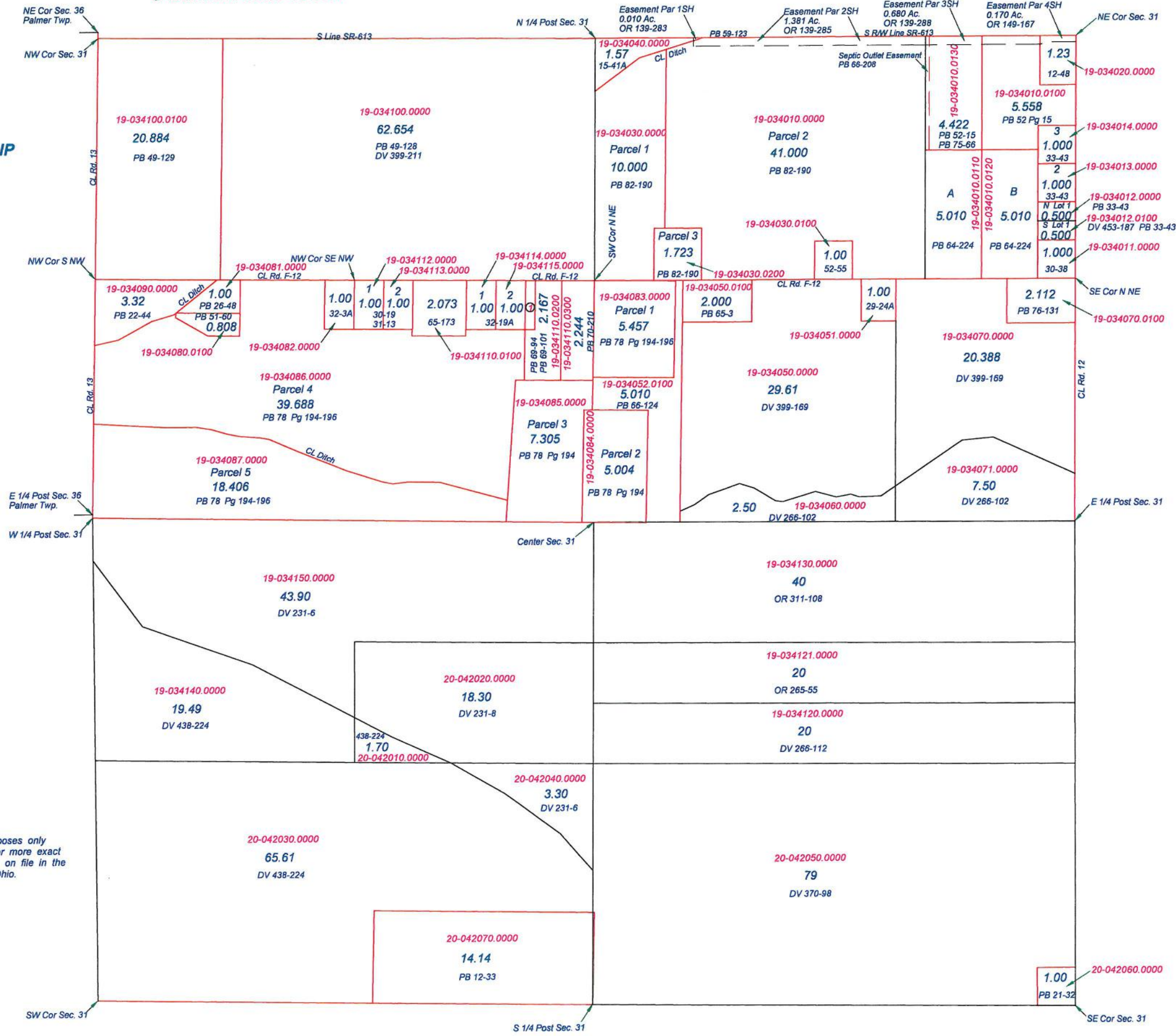


This is a worksheet and is for location purposes only and cannot be guaranteed for accuracy. For more exact information, please CHECK deeds and plats on file in the Putnam County Recorders Office, Ottawa, Ohio.

Revised 2015

LIBERTY TOWNSHIP
T2N R7E
SECTION 31


① 19-034110.0210 0.333 Ac PB 80-219



This is a worksheet and is for location purposes only and cannot be guaranteed for accuracy. For more exact information, please CHECK deeds and plats on file in the Putnam County Recorders Office, Ottawa, Ohio.

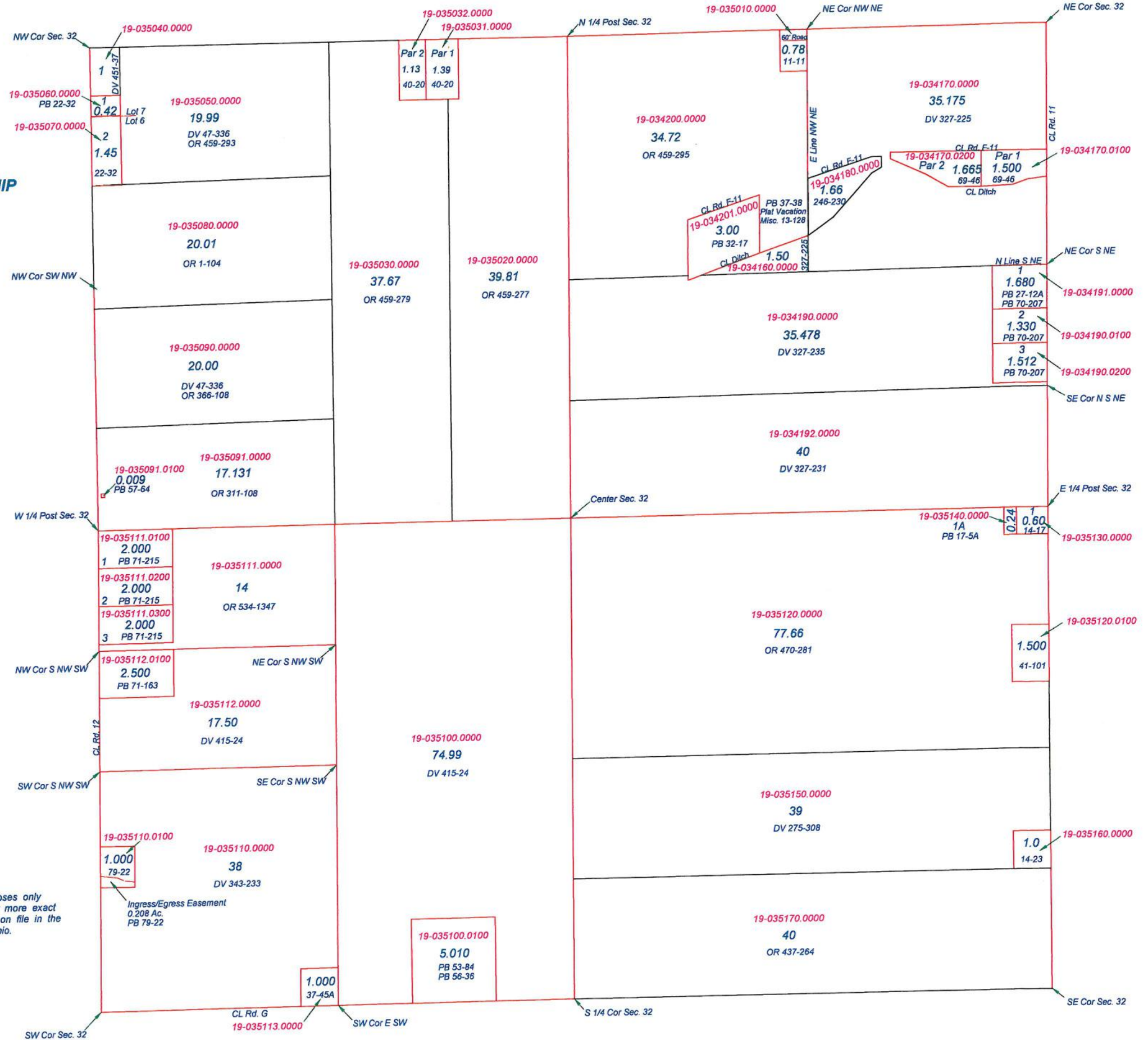
Revised 2015

LIBERTY TOWNSHIP
T2N R7E
SECTION 32

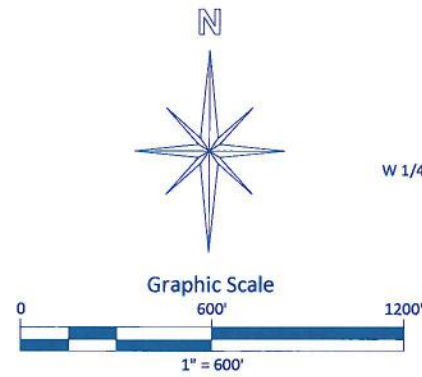


This is a worksheet and is for location purposes only and cannot be guaranteed for accuracy. For more exact information, please CHECK deeds and plats on file in the Putnam County Recorders Office, Ottawa, Ohio.

Revised 2012

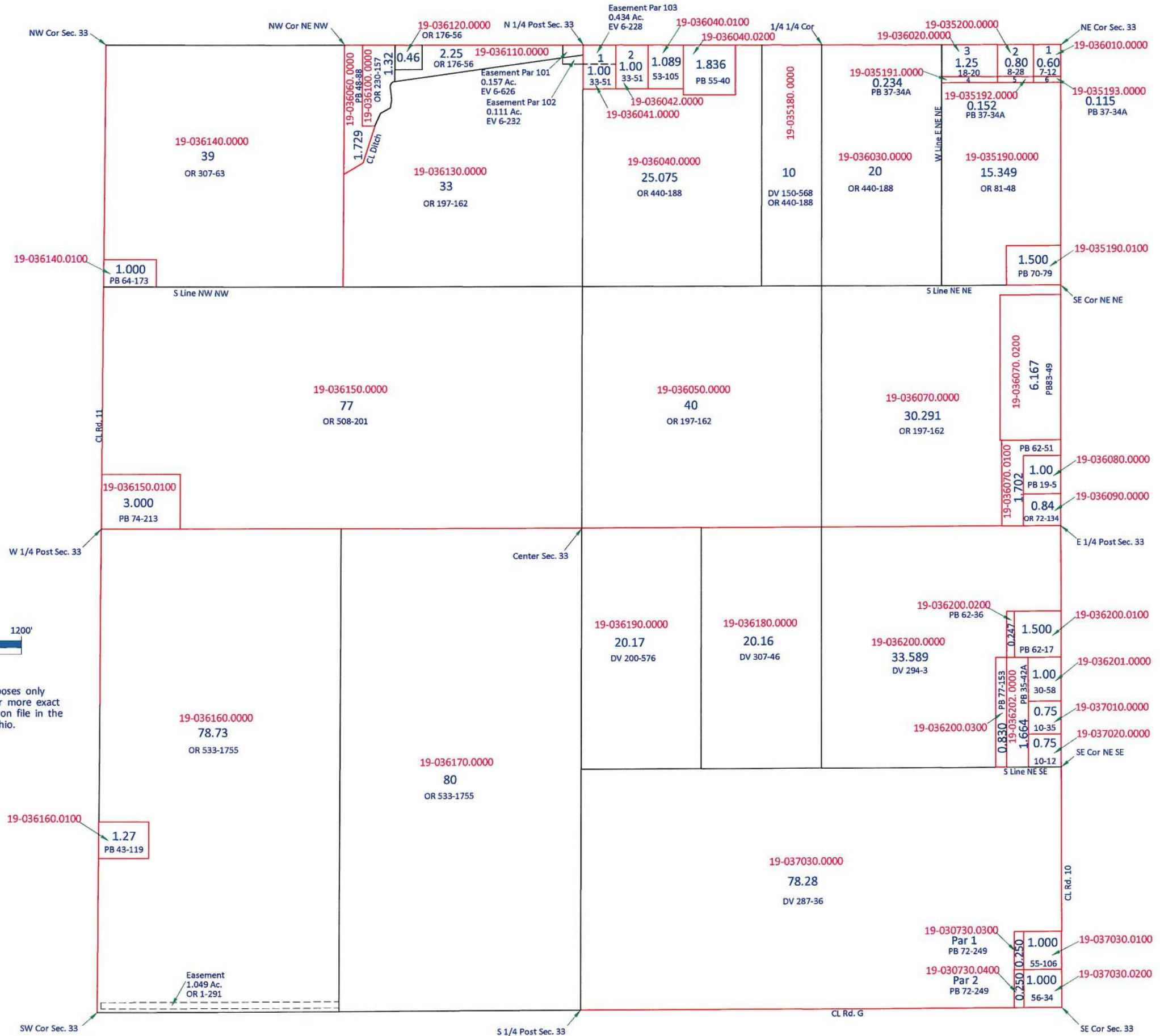


LIBERTY TOWNSHIP
T2N R7E
SECTION 33

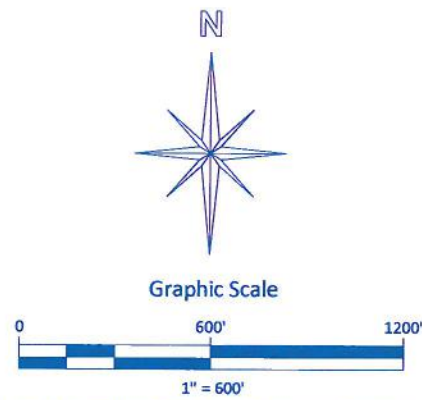


This is a worksheet and is for location purposes only and cannot be guaranteed for accuracy. For more exact information, please CHECK deeds and plats on file in the Putnam County Recorders Office, Ottawa, Ohio.

Revised 2015

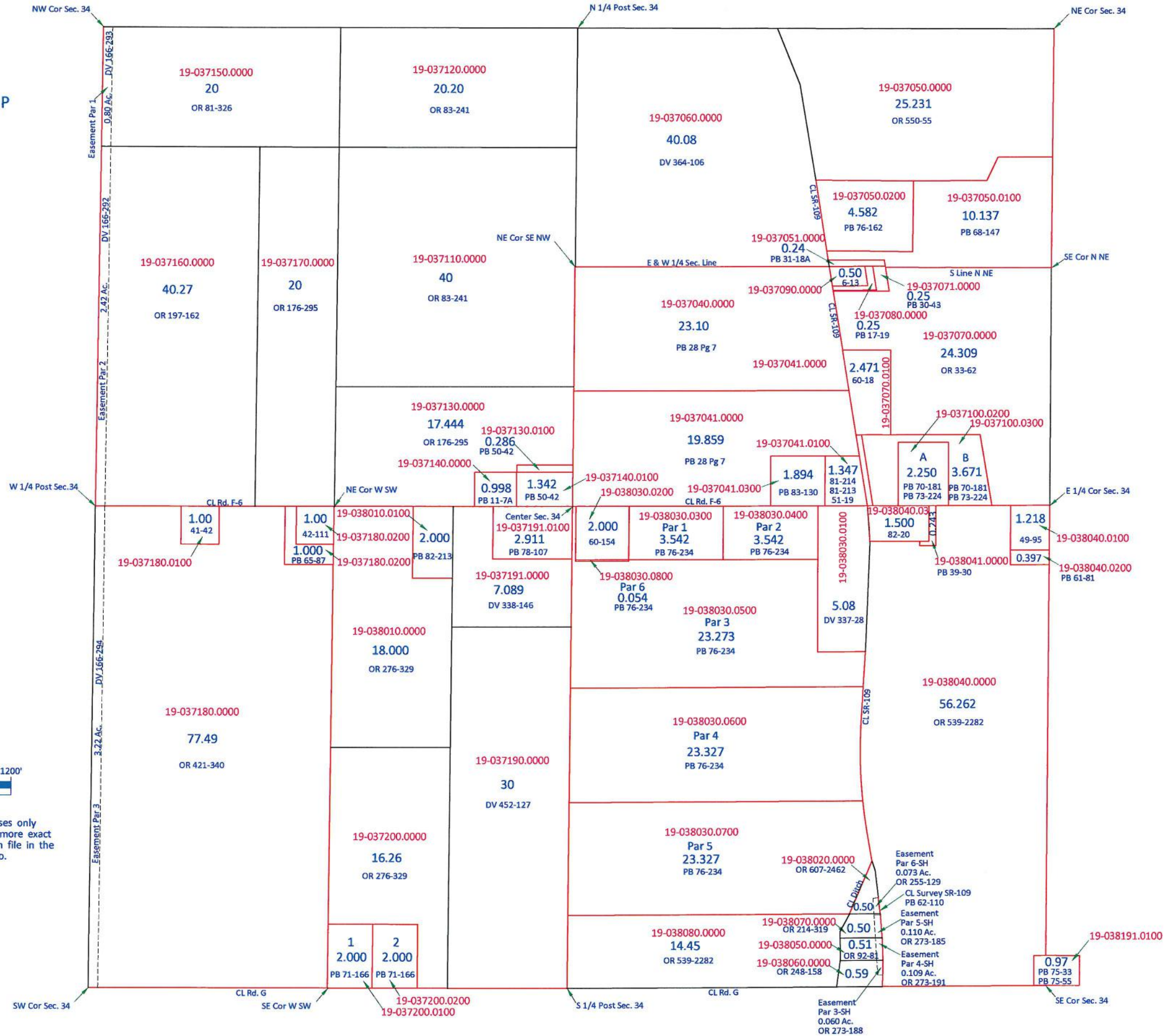


LIBERTY TOWNSHIP
T2N R7E
SECTION 34

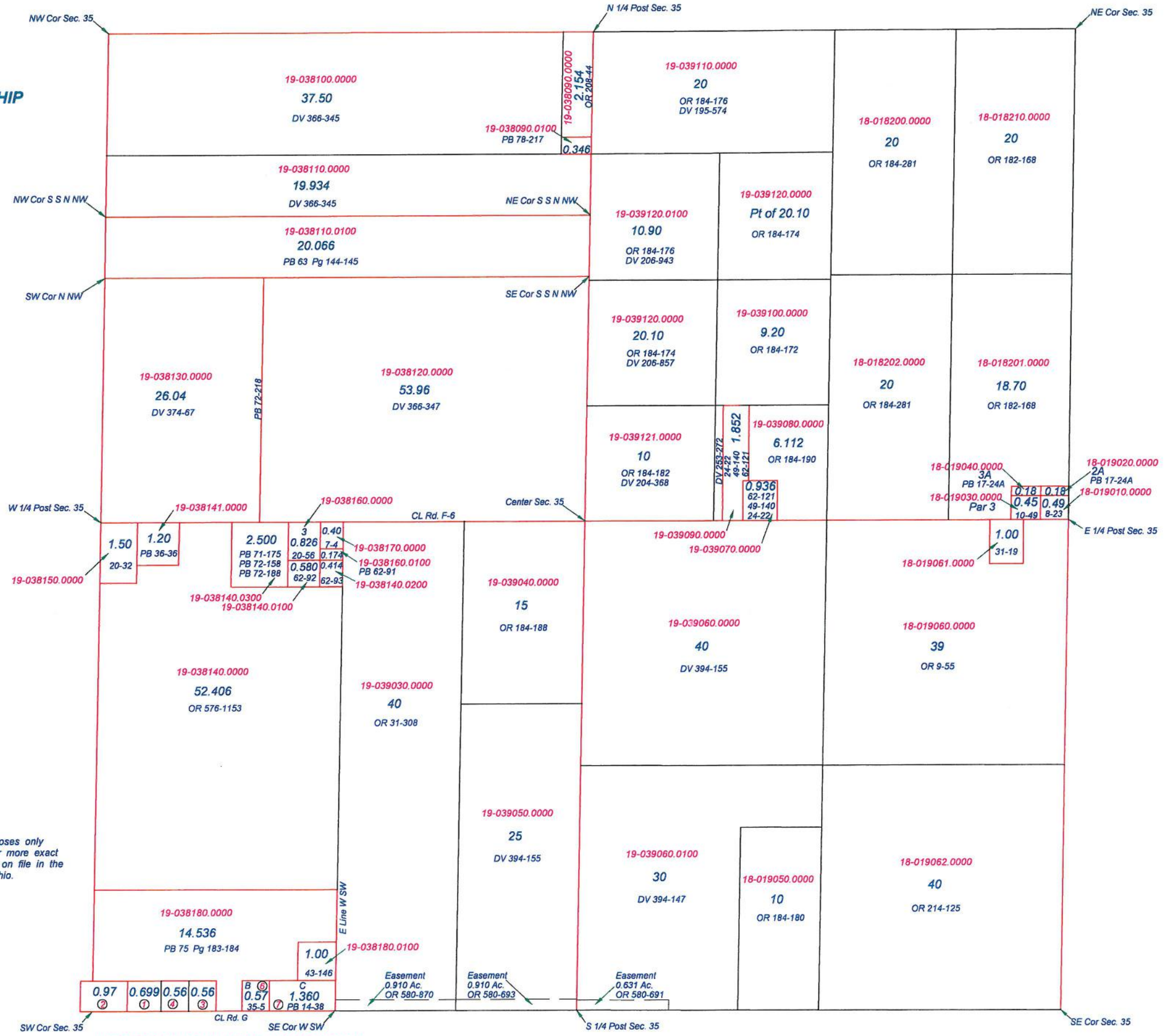


This is a worksheet and is for location purposes only and cannot be guaranteed for accuracy. For more exact information, please CHECK deeds and plats on file in the Putnam County Recorders Office, Ottawa, Ohio.

Revised 2015



LIBERTY TOWNSHIP
T2N R7E
SECTION 35



This is a worksheet and is for location purposes only and cannot be guaranteed for accuracy. For more exact information, please CHECK deeds and plats on file in the Putnam County Recorders Office, Ottawa, Ohio.

Revised 2012

- ① 19-038190.0000 Pt Par 1 0.639 Ac. PB 14-38 DV 364-90
- ② 19-038191.0100 0.97 Ac. PB 75-33 PB 75-55
- ③ 19-038200.0000 E Pt Par 1 0.56 Ac. PB 14-38 DV 439-275
- ④ 19-039010.0000 Pt Par 1 0.56 Ac. PB 14-38 DV 413-122
- ⑤ 19-039021.0000 Pt Par 2 0.57 Ac. PB 35-5 DV 423-274
- ⑦ 19-039022.0000 Pt Par 2 1.36 Ac. PB 14-38 DV 254-337

LIBERTY TOWNSHIP
T2N R7E
SECTION 36



This is a worksheet and is for location purposes only and cannot be guaranteed for accuracy. For more exact information, please CHECK deeds and plats on file in the Putnam County Recorders Office, Ottawa, Ohio.

Revised 2014

